

NOTICE!!

These documents have been scanned!

Do not place un-scanned documents beneath this notice!

Do not remove this notice from this file!

GPO Jacket No. 560-102
Print Order 61540
Rise Business Services, LLC
Job=AZ15 5/28/2019



Box Number= AZ15089



Claim Begin-End: AMC384149-AMC384150

1 Initial Receipt



AZ15089-7

AMC383320-AMC384443

United States Department of the Interior
Bureau of Land Management
 BUSINESS & SUPPORT SVCS DIV
 ONE N CENTRAL AVE SUITE 800
 PHOENIX, AZ 85004 -4427
 Phone: (602) 417-9200

Receipt

No: 1516105

Transaction #: 1566680	
Date of Transaction: 06/27/2007	
CUSTOMER:	KENNETH P PUCHLIK 1576 COBBLESTONE LANE ST GEORGE,UT 84790

LINE #	QTY	DESCRIPTION	REMARKS	UNIT PRICE	TOTAL
1	2.00	LOCATABLE MINERALS / MINING CLAIMS- NEW,UNADJUD, ONE OR MORE AUTH NOS / NEW MINING CLAIM PROCESSING FEE \$15 (1930) CASES: AMC384149/\$15.00, AMC384150/\$15.00		- n/a -	30.00
2	2.00	LOCATABLE MINERALS / MINING CLAIMS- NEW,UNADJUD, ONE OR MORE AUTH NOS / NEW MINING CLAIM LOCATION FEE \$30 (1993) CASES: AMC384149/\$30.00, AMC384150/\$30.00		- n/a -	60.00
3	2.00	LOCATABLE MINERALS / MINING CLAIMS- NEW,UNADJUD, ONE OR MORE AUTH NOS / NEW MINING CLM MAINT FEE \$125 (1993) CASES: AMC384149/\$125.00, AMC384150/\$125.00	MAINT 2007 (2)	- n/a -	250.00
TOTAL:					\$340.00

PAYMENT INFORMATION			
1	AMOUNT:	\$340.00	POSTMARKED: 6/22/07 0:00
	TYPE:	CHECK	RECEIVED: 06/27/2007
	CHECK NO:	1608	
	NAME:	PUCHSKI GEOCONSULTING INC 1576 COBBLESTONE LANE ST GEORGE UT 84790	

REMARKS

This receipt was generated by the automated BLM Collections and Billing System and is a paper representation of a portion of the official electronic record contained therein.

NOTICE!!

These documents have been scanned!

Do not place un-scanned documents beneath this notice!

Do not remove this notice from this file!

GPO Jacket No. 560-102
Print Order 61540
Rise Business Services, LLC
Job=AZ15 5/28/2019



Box Number= AZ15089



Claim Begin-End: AMC384149-AMC384150

2 Correspondence



AZ15089-7

AMC383320-AMC384443

**NO
DOCUMENTS
FOUND**

NO DOCUMENTS FOUND
NO DOCUMENTS FOUND

NOTICE!!

These documents have been scanned!

Do not place un-scanned documents beneath this notice!

Do not remove this notice from this file!

GPO Jacket No. 560-102
Print Order 61540
Rise Business Services, LLC
Job=AZ15 5/28/2019



Box Number= AZ15089



Claim Begin-End: AMC384149-AMC384150

3 Transfers



AZ15089-7

AMC383320-AMC384443

**NO
DOCUMENTS
FOUND**

NO DOCUMENTS FOUND
NO DOCUMENTS FOUND

NOTICE!!

These documents have been scanned!

Do not place un-scanned documents beneath this notice!

Do not remove this notice from this file!

GPO Jacket No. 560-102
Print Order 61540
Rise Business Services, LLC
Job=AZ15 5/28/2019



Box Number= AZ15089



Claim Begin-End: AMC384149-AMC384150

4 Annual Filings



AZ15089-7

AMC383320-AMC384443

UNITED STATES
DEPARTMENT OF THE INTERIOR
BUREAU OF LAND MANAGEMENT

MAINTENANCE FEE WAIVER CERTIFICATION

319
[Handwritten signature]

384149
397273

FORM APPROVED
OMB NO. 1004-0114
Expires:

SEE INSTRUCTIONS ON PAGE 2

1. This small miner waiver is filed for the assessment year beginning on September 1, 2018 and ending on September 1, 2019.
2. The undersigned and all related parties owned ten or fewer mining claims, mill, or tunnel sites located and maintained on Federal lands in the United States of America on September 1, 2019.
3. The undersigned have performed the assessment work required by law for each mining claim listed prior to filing this waiver and understand that by filing this form, the undersigned must file an affidavit of assessment work with the Bureau of Land Management (BLM) by the December 30th following the filing of this waiver.
4. The undersigned understand that if the assessment work obligation has not yet come due under 30 U.S.C. 28 (for those claims in their first assessment year only), a notice of intent to hold reciting this condition must be recorded by the December 30th following the filing of this waiver.
5. The undersigned understand that mill and tunnel sites may also be listed on this waiver and be waived from payment of the maintenance fee, and that a notice of intent to hold for these sites is required to be filed with the BLM by the December 30th following the filing of this waiver.
6. The undersigned understand and acknowledge that pursuant to 43 U.S.C. 1212 and 18 U.S.C. 1001, the filing or recording of a false, fictitious, or fraudulent document with the BLM may result in a fine of up to \$250,000, a prison term not to exceed five years, or both.
7. The mining claims, mill or tunnel sites for which this waiver from payment of the maintenance fees is requested are:

CLAIM OR SITE NAME	BLM RECORDATION SERIAL NUMBER
1. Puch 5	384149
2. Puch 6	384150
3. Puch 7	397273
4. Puch 8	397274
5. Puch 9	397275
6.	
7.	
8.	
9.	
10.	

RECEIVED
BLM AZ STATE OFFICE
2019 AUG 23 P 3:06
PHOENIX, ARIZONA

The owner(s) (claimants) of the above mining claims and sites are:

Ken Puchlik

(Owner's Name - Please Print)

[Handwritten Signature]
(Owner's Signature)

1576 Cobblestone Lane

(Owner's Mailing Address)

St. George

(City)

UT

(State)

84790

(Zip Code)

(Owner's Name - Please Print)

(Owner's Signature)

(Owner's Mailing Address)

(City)

(State)

(Zip Code)

(Owner's Name - Please Print)

(Owner's Signature)

(Owner's Mailing Address)

(City)

(State)

(Zip Code)

(Owner's Name - Please Print)

(Owner's Signature)

(Owner's Mailing Address)

(City)

(State)

(Zip Code)

(Continued on page 2)

ENTERED
SEP 16 2019
BY: *[Handwritten Signature]*


4541904

[Handwritten Signature]

UNITED STATES
DEPARTMENT OF THE INTERIOR
BUREAU OF LAND MANAGEMENT


MAINTENANCE FEE WAIVER CERTIFICATION

SEE INSTRUCTIONS ON PAGE 2

FORM APPROVED
OMB NO. 1004-0114
Expires: 

Amc 384149
397273

481



- This small miner waiver is filed for the assessment year beginning on September 1, ~~2017~~²⁰¹⁸ and ending on September 1, ~~2018~~²⁰¹⁹.
- The undersigned and all related parties owned ten or fewer mining claims, mill, or tunnel sites located and maintained on Federal lands in the United States of America on September 1, 2018.
- The undersigned have performed the assessment work required by law for each mining claim listed prior to filing this waiver and understand that by filing this form, the undersigned must file an affidavit of assessment work with the Bureau of Land Management (BLM) by the December 30th following the filing of this waiver.
- The undersigned understand that if the assessment work obligation has not yet come due under 30 U.S.C. 28 (for those claims in their first assessment year only), a notice of intent to hold reciting this condition must be recorded by the December 30th following the filing of this waiver.
- The undersigned understand that mill and tunnel sites may also be listed on this waiver and be waived from payment of the maintenance fee, and that a notice of intent to hold for these sites is required to be filed with the BLM by the December 30th following the filing of this waiver.
- The undersigned understand and acknowledge that pursuant to 43 U.S.C. 1212 and 18 U.S.C. 1001, the filing or recording of a false, fictitious, or fraudulent document with the BLM may result in a fine of up to \$250,000, a prison term not to exceed five years, or both.
- The mining claims, mill or tunnel sites for which this waiver from payment of the maintenance fees is requested are:


CLAIM OR SITE NAME	BLM RECORDATION SERIAL NUMBER
1. Puch 5	384149 (913)
2. Puch 6	384150
3. Puch 7	397273
4. Puch 8	397274
5. Puch 9	397275
6.	
7.	
8.	
9.	
10.	

RECEIVED
BLM AZ STATE OFFICE
2018 AUG 29 P 2:37
PHOENIX, ARIZONA

The owner(s) (claimants) of the above mining claims and sites are:

Ken Puchlik

(Owner's Name - Please Print)



(Owner's Signature)

1576 Cobblestone Lane

St. George

UT

84790

(Owner's Mailing Address)

(City)

(State)

(Zip Code)

(Owner's Name - Please Print)

(Owner's Signature)

(Owner's Mailing Address)

(City)

(State)

(Zip Code)

(Owner's Name - Please Print)

(Owner's Signature)

(Owner's Mailing Address)

(City)

(State)

(Zip Code)

(Owner's Name - Please Print)

(Owner's Signature)


(Owner's Mailing Address)

(City)

(State)

(Zip Code)

(Continued on page 2)

483
INTEREST
SEP 10 2018
BY: 



(Owner's Name - Please Print)	(Owner's Signature)
(Owner's Mailing Address)	(City) (State) (Zip Code)
(Owner's Name - Please Print)	(Owner's Signature)
(Owner's Mailing Address)	(City) (State) (Zip Code)
(Owner's Name - Please Print)	(Owner's Signature)
(Owner's Mailing Address)	(City) (State) (Zip Code)
(Owner's Name - Please Print)	(Owner's Signature)
(Owner's Mailing Address)	(City) (State) (Zip Code)

18 U.S.C. 1001 and 43 U.S.C. 1212 make it a crime for any person knowingly and willfully to make to any department or agency of the United States any false, fictitious or fraudulent statements or representations as to any matter within its jurisdiction.

INSTRUCTIONS

1. This certification is made under the provisions of 43 U.S.C. § 1744 and 30 U.S.C. §28-28k and the regulations thereunder (43 CFR Part 3830).
2. The claimant(s) must fill in the dates in paragraph 1 for the beginning and ending of the assessment year for which this waiver is sought.
3. The claimant(s) must fill in the date in paragraph 2 for the beginning of the assessment year for which this waiver is sought.
4. All claim and site names and BLM serial numbers must be listed for the mining claims, mill sites, and tunnel sites for which the waiver is sought.
5. All owners of the mining claims, mill sites, and tunnel sites and their addresses must be given.
6. This waiver form must be signed by all the claimants or their designated agent, in original form. If an agent is designated, a notarized designation of agent, signed by all of the claimants with proper address given, must be submitted with this waiver.
7. This form must be filed no later than September 1st for the upcoming assessment year in the BLM State Office where the mining claims or sites are recorded, or the waiver cannot be granted by the BLM. (Example: To obtain a waiver for the assessment year 2012, which begins on September 1, 2011, you must qualify for and file for a waiver no later than September 1, 2011, in the proper BLM State Office.)
8. For all mining claims which require assessment work, you must record an affidavit of labor on or before the December 30th immediately following the filing of this waiver. For all other mining claims or sites waived, you must record a notice of intent to hold on or before the December 30th immediately following the filing of this waiver.
9. Mill and tunnel sites may also be listed on this waiver and be waived from payment of the maintenance fee. A notice of intent to hold for these sites is required to be filed by the December 30th following the filing of this waiver.

FOR OFFICIAL USE ONLY

UNITED STATES
DEPARTMENT OF THE INTERIOR
BUREAU OF LAND MANAGEMENT
MAINTENANCE FEE WAIVER CERTIFICATION

Attached to 481
[Signature]

384149
397273

FORM APPROVED
OMB NO. 1004-0114
Expires: _____

SEE INSTRUCTIONS ON PAGE 2

- This small miner waiver is filed for the assessment year beginning on September 1, 2017 and ending on September 1, 2018.
- The undersigned and all related parties owned ten or fewer mining claims, mill, or tunnel sites located and maintained on Federal lands in the United States of America on September 1, 2018.
- The undersigned have performed the assessment work required by law for each mining claim listed prior to filing this waiver and understand that by filing this form, the undersigned must file an affidavit of assessment work with the Bureau of Land Management (BLM) by the December 30th following the filing of this waiver.
- The undersigned understand that if the assessment work obligation has not yet come due under 30 U.S.C. 28 (for those claims in their first assessment year only), a notice of intent to hold reciting this condition must be recorded by the December 30th following the filing of this waiver.
- The undersigned understand that mill and tunnel sites may also be listed on this waiver and be waived from payment of the maintenance fee, and that a notice of intent to hold for these sites is required to be filed with the BLM by the December 30th following the filing of this waiver.
- The undersigned understand and acknowledge that pursuant to 43 U.S.C. 1212 and 18 U.S.C. 1001, the filing or recording of a false, fictitious, or fraudulent document with the BLM may result in a fine of up to \$250,000, a prison term not to exceed five years, or both.
- The mining claims, mill or tunnel sites for which this waiver from payment of the maintenance fees is requested are:

CLAIM OR SITE NAME	BLM RECORDATION SERIAL NUMBER
1. Puch 5	384149
2. Puch 6	384150
3. Puch 7	397273
4. Puch 8	397274
5. Puch 9	397275
6.	
7.	
8.	
9.	
10.	

RECEIVED
BLM AZ STATE OFFICE
2018 SEP 12 P 2:38
PHOENIX, ARIZONA
9/27/18

The owner(s) (claimants) of the above mining claims and sites are:

Ken Puchlik

(Owner's Name - Please Print)
1576 Cobblestone Lane

(Owner's Mailing Address)

[Signature]

(Owner's Signature)
St. George UT 84790

(City) (State) (Zip Code)

(Owner's Name - Please Print)

(Owner's Mailing Address)

(Owner's Signature)

(City) (State) (Zip Code)

(Owner's Name - Please Print)

(Owner's Mailing Address)

(Owner's Signature)

(City) (State) (Zip Code)

(Owner's Name - Please Print)

(Owner's Mailing Address)

(Owner's Signature)

(City) (State) (Zip Code)

Create Label

Preferences

Shipping History

Address Book

Account # 1112304

Label Details

Label Number:

[9405803699300684298793](#)

Terms

Acceptance Cutoff: 08/27/2018 3:40 PM

Acceptance Time: 08/27/2018 7:26 PM

Scheduled Date: 08/29/2018 12:00 AM

Delivery Status: Delivered, Left with Individual
2018-08-29 14:00:00.0

Label Actions

[USPS Tracking®](#)
[Ship Again](#)

Need help

[File an insurance claim](#)
[Request A Service Refund](#)

*Hi!
I thought that the maintenance fee waiver was in the package delivered below that also contained the annual assessment work affidavit.
It is reproduced here (enclosed)*

*Thanks
Ken Puchlik*

Return Address:

KENNETH P PUCHLIK
1576 COBBLESTONE LN
SAINT GEORGE, UT 84790-8586
kpp@puchski.net

Package:

Ship Date: 08/27/18
Value: \$10.00
From: 84790

Delivery Address:

BLM BUREAU OF LAND MANGEMENT
MINING CLAIMS
1 N CENTRAL AVE
PHOENIX, AZ 85004-4414

Service:

Priority Mail® 2-Day
Flat Rate Envelope
USPS Tracking®

Transaction Number: [442637412](#)

Transaction Type: Label

Payment Method: VISA-3659

Payment Status: Account Charged

Postage Cost: \$6.70
USPS Tracking®: Free

Label Total: \$6.70

Order Total: \$21.90

Timestamp	Message
08-26-2018 21:25:33	LABEL PRINTED
08-26-2018 21:25:19	Getting Payment
08-26-2018 21:22:18	Setting Payment

[Back to Shipping History](#)

RECEIVED
BLM AZ STATE OFFICE
2018 SEP 12 P 2:38
PHOENIX, ARIZONA

UNITED STATES
DEPARTMENT OF THE INTERIOR
Bureau of Land Management
Arizona State Office
One North Central Avenue, Suite 800
Phoenix, Arizona 85004-4427

OFFICIAL BUSINESS
PENALTY FOR PRIVATE USE \$300

50

AN EQUAL OPPORTUNITY EMPLOYER

PHOENIX
AZ 852
05 SEP '18
PM 9 L

neopost[®]
09/05/2018
US POSTAGE



FIRST-CLASS MAIL

\$00.47⁰

US OFFICIAL MAIL
\$300 Penalty
For Private Use
ZIP 85004
041L11101433

Ken Fuchli
1576 Cobblestone Lane
St. George UT 84790

84790-858676



RECEIVED
BLM AZ STATE OFFICE
2018 SEP 12 P 2:38
PHOENIX, ARIZONA



Flat Rate TM
Visit us at usps.com

 UNITED STATES POSTAL SERVICE®		Click-N-Ship®	
P	usps.com \$6.70 US POSTAGE Flat Rate Env	9405 8036 9930 0690 5571 81 0067 0000 0048 5004	
	09/10/2018	Mailed from 84790	062S0000001311
PRIORITY MAIL 2-DAY™			
KENNETH P PUCHLIK 1576 COBBLESTONE LN SAINT GEORGE UT 84790-8586		Expected Delivery Date: 09/12/18	0004
C041			
SHIP TO: BLM BUREAU OF LAND MANGEMENT MINING CLAIMS 1 N CENTRAL AVE PHOENIX AZ 85004-4414			
USPS TRACKING #			
			
9405 8036 9930 0690 5571 81			
Electronic Rate Approved #038555749			

Cut on dotted line

X

RECEIVED
BLM AZ STATE OFFICE
2018 SEP 12 P 2:38
PHOENIX, ARIZONA

 UNITED STATES POSTAL SERVICE®		Click-N-Ship®
P	<small>usps.com</small> \$6.70 US POSTAGE Flat Rate Env	9405 8036 9930 0690 5571 81 0067 0000 0048 5004 
	09/10/2018	Mailed from 84790 062S0000001311
PRIORITY MAIL 2-DAY™		
KENNETH P PUCHLIK 1576 COBBLESTONE LN SAINT GEORGE UT 84790-8586		Expected Delivery Date: 09/12/18 0004
C041		
SHIP TO: BLM BUREAU OF LAND MANGEMENT MINING CLAIMS 1 N CENTRAL AVE PHOENIX AZ 85004-4414		
USPS TRACKING #		
 9405 8036 9930 0690 5571 81		
Electronic Rate Approved #038555749		

Cut on dotted line.

 **UNITED STATES POSTAL SERVICE**

Flat Rate 
Visit us at usps.com



PS00001035014

EP14F-P-PP
OD: 12.5 x 9.5

UNITED STATES
DEPARTMENT OF THE INTERIOR
BUREAU OF LAND MANAGEMENT

AFFIDAVIT OF ANNUAL ASSESSMENT WORK

FORM APPROVED
OMB NO.: 1004-0114
Expires: January 31, 2020

397273

384149

WHEN RECORDED, MAIL DOCUMENT TO:

NAME: Ken Puchlik

ADDRESS: 1576 Cobblestone Lane

CITY, STATE, ZIP: St. George, UT 84790

FOR COUNTY RECORDER'S USE

No. of Claims 5

x \$10/claim

Total due BLM \$ 50

TO ALL WHOM IT MAY CONCERN:

- The undersigned certifies that at least \$100 per claim was expended for development, labor and improvements, or equivalent value added, as the annual assessment work for the assessment year ending September 1, 2018 for the following contiguous unpatented mining claim(s), located in the County of Coconino, in the State of Arizona.

BLM Serial No.	Name of Claim	Tp	Rg	Sec	Mer	County Recordation Book and Page No.	Co. Recording Date
384149	Puch5	40N	01W	SW31	G&SF	3456803	
384150	Puch6	40N	01W	SW31	G&SF	3456803	
397273	Puch7	40N	01W	SW31	G&SF	3536756	
397274	Puch8	40N	01W	SW31	G&SF	3536756	
397275	Puch9	40N	01W	SW31	G&SF	3536756	

RECEIVED
 BLM AZ STATE OFFICE
 2018 AUG 29 P 2:37
 PHOENIX, ARIZONA

4251510

INTERED
 SEP 06 2018
 BY: Ram

3. Description of labor and improvements (specify what was done and give the total value for that labor and improvement to show at least \$100 for each claim). If a geological, geochemical, or geophysical survey was performed, as per 30 U.S.C. 28-1, reference the title of the report of survey, give cost and date of the survey and report, and indicate it was filed with the County Recorder:

Description of Work Performed	Value of Work Performed	Date Work Was Performed
scintillometer survey of newly exposed cuts	\$650	8/21/2018

3. Name and mailing address of each person who performed the labor and improvements:

<p>Name (please print) Puchski GeoConsultants</p> <hr/> <hr/> <hr/>	<p>Current Mailing Address (please print) POB 911054 St. George UT 84791</p> <hr/> <hr/> <hr/>
-------------------------------------------------------------------------	----------------------------------------------------------------------------------------------------

4. Name and mailing address of each person who holds and claims the subject mining claim(s) for the valuable minerals contained therein. Be sure to indicate if there is a change of address:

<p>Name (please print) Ken Puchlik</p> <hr/> <hr/> <hr/>	<p>Current Mailing Address (please print) 1576 Cobblestone Lane, St. George UT 84790</p> <hr/> <hr/> <hr/>
--------------------------------------------------------------	----------------------------------------------------------------------------------------------------------------

RECEIVED
 BLM AZ STATE OFFICE
 2018 AUG 29 P 2:37
 PHOENIX, ARIZONA

5. The undersigned testifies that on the date of August 21, 2018, all monuments required by law were erected upon the subject claim(s), and all notices required by law were posted on the subject claim(s) or copies thereof were in place, and at said date, each corner monument bore or contained

markings sufficient to appropriately designate the corner of the claim to which it pertains and the name of the claim(s).

I hereby certify under penalty of perjury under the laws of the State of Arizona Utah that the foregoing statements are true and correct:

[Signature]
(Signature of person responsible for above statement)

Date: Aug 27, 2018

Title 18 U.S.C. 1001 and 43 U.S.C. 1212 make it a crime for any person knowingly and willfully to make to any department or agency of the United States any false, fictitious or fraudulent statements or representations as to any matter within its jurisdiction.


Notary Block

SUBSCRIBED AND SWORN TO before me, this 27 day of August 2018

By: Nancy Richins
(Signature of Affiant)

Title: Notary for the State of Utah

My Commission Expires: 12-11-2021



INSTRUCTIONS

1. This is an optional form that may be used to satisfy the requirements for the Bureau of Land Management (BLM) under the provisions of 43 U.S.C. §1744 and 30 U.S.C. §28-28d and the regulations thereunder (43 CFR part 3835). Since local and State laws may vary, you should contact your local and State agencies where the claims are located to ensure all applicable laws and requirements are satisfied.
2. The claimant(s) must fill in the date in paragraph 1 for the applicable assessment year and the county and state where the claims are located.
3. All claim names, BLM serial numbers, legal descriptions, and original county recording information must be listed for the claims pertaining to this assessment notice.
4. The claimant(s) must complete paragraph 2 listing all labor or improvements which were performed on or did benefit the subject mining claims. The value and date of the labor or improvements must also be listed. The total amount of labor or improvements can be listed, but the total expenditure must equal at least \$100 for each claim.
5. The names and current mailing addresses of the person(s) performing the labor shall be listed in paragraph 3.
6. The name and current mailing address of each owner (claimant) of the claims shall be listed in paragraph 4. The mailing address shall be the owner's address and not the address of an agent or anyone representing the claimant. Be sure to note if there has been a change of address.
7. Paragraph 5 shall be completed to show the date it was verified that all monuments required by law were properly erected, all notices were posted, and that corners were appropriately designated for the claims listed.
8. An exact legible reproduction or duplicate (other than microfilm or other electronic media) of this affidavit or another type of affidavit of assessment work that you file or will file in the county where each claim is located, must be filed with the BLM on or before December 30 of the calendar year in which the assessment year ends. For mill or tunnel sites, a separate notice of intent to hold must be filed with the BLM on or before December 30. Requirements for filing a notice of intent to hold can be found at 43 CFR 3835.33.
9. A processing fee of \$10 for each claim listed must be remitted to the BLM along with this or any other affidavit of assessment work.

PRIORITY MAIL
POSTAGE REQUIRED

PLEASE PRESS FIRMLY

PLEASE PRESS FIRMLY

PRIORITY

RECEIVED
BLM AZ STATE OFFICE
2010 AUG 29 P 2 36
PHOENIX, ARIZONA

 UNITED STATES POSTAL SERVICE		Click-N-Ship®	
P	<small>usps.com</small> 9405 8036 9930 0684 2987 93 0067 0000 0048 5004	<small>9405 8036 9930 0684 2987 93 0067 0000 0048 5004</small>	
	US POSTAGE Flat Rate Env		
	<small>08/27/2018</small>	<small>Mailed from 84790</small>	<small>062S0000001307</small>
PRIORITY MAIL 2-DAY™			
KENNETH P PUCHLIK 1576 COBBLESTONE LN SAINT GEORGE UT 84790-8586		Expected Delivery Date: 08/29/18 <div style="border: 1px solid black; padding: 2px; display: inline-block;">C041</div>	
SHIP TO: BLM BUREAU OF LAND MANGEMENT MINING CLAIMS 1 N CENTRAL AVE PHOENIX AZ 85004-4414			
USPS TRACKING #			
			
9405 8036 9930 0684 2987 93			
Electronic Rate Approved #038555749			

U.S. Postal
use in

misuse may be a violation of federal law. This packaging is not for resale. EP14F-P-PP © U.S. Postal Service, June 2012. All rights reserved. EP14F-P-PP June 2012 © U.S. Postal Service

Schedule package pickup right from your home or office at usps.com/pickup. Print postage online.

Cut on dotted line.



PS00001035014

United States Department of the Interior
Bureau of Land Management
 DIV OF LANDS, MINRLS & ENERGY
 ONE N CENTRAL AVE
 PHOENIX, AZ 85004 -4427
 Phone: 602-417-9200

Receipt

No: 4251510

Transaction #: 4367022	
Date of Transaction: 08/31/2018	
CUSTOMER:	
KENNETH P PUCHLIK 1576 COBBLESTONE LN SAINT GEORGE, UT 84790-8586 US	

LINE #	QTY	DESCRIPTION	REMARKS	UNIT PRICE	TOTAL
1	1.00	LOCATABLE MINERALS / MINING CLAIMS- NOT NEW-UNADJUD, ONE AUTH NO. ONLY / MINING CLAIM MONEY RECEIVED CASES: AMC384149/\$50.00	POL 2018/5 WAV	- n/a -	50.00
TOTAL:					\$50.00

PAYMENT INFORMATION			
1	AMOUNT:	50.00	POSTMARKED: N/A
	TYPE:	CHECK	RECEIVED: 08/31/2018
	CHECK NO:	868	
	NAME:	PUCHLIK, KENNETH P 1576 COBBLESTONE LN SAINT GEORGE UT 84790-8586 US	

REMARKS

This receipt was generated by the automated BLM Collections and Billing System and is a paper representation of a portion of the official electronic record contained therein.

Amc 384149
397273

186
YML

Form 3830-2
()

UNITED STATES
DEPARTMENT OF THE INTERIOR
BUREAU OF LAND MANAGEMENT

MAINTENANCE FEE WAIVER CERTIFICATION

FORM APPROVED
OMB NO. 1004-0114

Expires:

SEE INSTRUCTIONS ON PAGE 2

- This small miner waiver is filed for the assessment year beginning on September 1, ~~2016~~ ²⁰¹⁷ and ending on September 1, ~~2017~~ ²⁰¹⁸.
- The undersigned and all related parties owned ten or fewer mining claims, mill, or tunnel sites located and maintained on Federal lands in the United States of America on September 1, 2017.
- The undersigned have performed the assessment work required by law for each mining claim listed prior to filing this waiver and understand that by filing this form, the undersigned must file an affidavit of assessment work with the Bureau of Land Management (BLM) by the December 30th following the filing of this waiver.
- The undersigned understand that if the assessment work obligation has not yet come due under 30 U.S.C. 28 (for those claims in their first assessment year only), a notice of intent to hold reciting this condition must be recorded by the December 30th following the filing of this waiver.
- The undersigned understand that mill and tunnel sites may also be listed on this waiver and be waived from payment of the maintenance fee, and that a notice of intent to hold for these sites is required to be filed with the BLM by the December 30th following the filing of this waiver.
- The undersigned understand and acknowledge that pursuant to 43 U.S.C. 1212 and 18 U.S.C. 1001, the filing or recording of a false, fictitious, or fraudulent document with the BLM may result in a fine of up to \$250,000, a prison term not to exceed five years, or both.
- The mining claims, mill or tunnel sites for which this waiver from payment of the maintenance fees is requested are:

CLAIM OR SITE NAME	BLM RECORDATION SERIAL NUMBER
1. Puch 5	✓ 384149
2. Puch 6	384150
3. Puch 7	397273
4. Puch 8	397274
5. Puch 9	397275
6.	
7.	
8.	
9.	
10.	

The owner(s) (claimants) of the above mining claims and sites are:

Ken Puchlik

Ken Puchlik

(Owner's Name - Please Print)

(Owner's Signature)

1576 Cobblestone Lane

St. George

UT

84790

(Owner's Mailing Address)

(City)

(State)

(Zip Code)

(Owner's Name - Please Print)

(Owner's Signature)

(Owner's Mailing Address)

(City)

(State)

(Zip Code)

(Owner's Name - Please Print)

(Owner's Signature)

(Owner's Mailing Address)

(City)

(State)

(Zip Code)

(Owner's Name - Please Print)

(Owner's Signature)

(Owner's Mailing Address)

(City)

(State)

(Zip Code)

(Continued on page 2)

983 8-21-17
INTEREST
SEP 06 2017
BY: *km*

PHOENIX, ARIZONA
2017 AUG 11 P 3: 11
RECEIVED
BLM AZ STATE OFFICE

NW
km



384149

UNITED STATES
DEPARTMENT OF THE INTERIOR
BUREAU OF LAND MANAGEMENT

FORM APPROVED
OMB NO.: 1004-0114 397273
Expires: January 31, 2020

AFFIDAVIT OF ANNUAL ASSESSMENT WORK

WHEN RECORDED, MAIL DOCUMENT TO:

NAME: Ken Puchlik

ADDRESS: 1576 Cobblestone Lane

CITY, STATE, ZIP: St. George UT 84790

FOR COUNTY RECORDER'S USE

No. of Claims 5
x \$10/claim
Total due BLM \$ 50

TO ALL WHOM IT MAY CONCERN:

1. The undersigned certifies that at least \$100 per claim was expended for development, labor and improvements, or equivalent value added, as the annual assessment work for the assessment year ending September 1, 2017 for the following contiguous unpatented mining claim(s), located in the County of Coconino, in the State of Arizona.

BLM Serial No.	Name of Claim	Tp Rg Sec Mer				County Recordation Book and Page No.	Co. Recording Date
		Example: 13N 5E 14 MDM					
384149	Puch 5	40N	01W	SW31	G&SR	3456803	
384150	Puch 6	40N	01W	SW31	G&SR	3456803	
397273	Puch 7	40N	01W	SW31	G&SR	3536756	
397274	Puch 8	40N	01W	SW31	G&SR	3536756	
397275	Puch 9	40N	01W	SW31	G&SR	3536756	

2017 AUG 11 P 3:11
RECEIVED
COUNTY RECORDER
COCONINO, ARIZONA

3934575

(Continued on page 2)

INTEREST
AUG 22 2017
BY: RAM

2. Type of labor and improvements (specify what was done and give the total value for that labor and improvement to show at least \$100 for each claim). If a geological, geochemical, or geophysical survey was performed, as per 30 U.S.C. 28-1, reference the title of the report of survey, give cost and date of the survey and report, and indicate it was filed with the County Recorder:

Description of Work Performed	Value of Work Performed	Date Work Was Performed
Rock chip channel sampling;	1095	May 15, 2017

3. Name and mailing address of each person who performed the labor and improvements:

Name (please print) Puchski GeoConsultants, Inc.	Current Mailing Address (please print) POB 911054, St. George, UT 94791
_____	_____
_____	_____
_____	_____

4. Name and mailing address of each person who holds and claims the subject mining claim(s) for the valuable minerals contained therein. Be sure to indicate if there is a change of address:

Name (please print) Ken Puchlik	Current Mailing Address (please print) 1576 Cobblestone Lane, St. George, UT 84790
_____	_____
_____	_____
_____	_____
_____	_____
_____	_____

RECEIVED
 2017 AUG 11 P 3:11
 PHOENIX ARIZONA

5. The undersigned testifies that on the date of AUGUST 4TH, 2017, all monuments required by law were erected upon the subject claim(s), and all notices required by law were posted on the subject claim(s) or copies thereof were in place, and at said date, each corner monument bore or contained

markings sufficient to appropriately designate the corner of the claim to which it pertains and the name of the claim(s).

I hereby certify under penalty of perjury under the laws of the State of Arizona that the foregoing statements are true and correct.

[Signature] Date: 8/8/17
(Signature of person responsible for above statement)

Title 18 U.S.C. 1001 and 43 U.S.C. 1212 make it a crime for any person knowingly and willfully to make to any department or agency of the United States any false, fictitious or fraudulent statements or representations as to any matter within its jurisdiction.


Notary Block

SUBSCRIBED AND SWORN TO before me, this 8 day of August 2017

By: [Signature]
(Signature of Affiant)

Title: VP

My Commission Expires: 8/8/18



INSTRUCTIONS

1. This is an optional form that may be used to satisfy the requirements for the Bureau of Land Management (BLM) under the provisions of 43 U.S.C. §1744 and 30 U.S.C. §28-28d and the regulations thereunder (43 CFR part 3835). Since local and State laws may vary, you should contact your local and State agencies where the claims are located to ensure all applicable laws and requirements are satisfied.
2. The claimant(s) must fill in the date in paragraph 1 for the applicable assessment year and the county and state where the claims are located.
3. All claim names, BLM serial numbers, legal descriptions, and original county recording information must be listed for the claims pertaining to this assessment notice.
4. The claimant(s) must complete paragraph 2 listing all labor or improvements which was performed on or did benefit the subject mining claims. The value and date of the labor or improvements must also be listed. The total amount of labor or improvements can be listed, but the total expenditure must equal at least \$100 for each claim.
5. The names and current mailing addresses of the person(s) performing the labor shall be listed in paragraph 3.
6. The name and current mailing address of each owner (claimant) of the claims shall be listed in paragraph 4. The mailing address shall be the owner's address and not the address of an agent or anyone representing the claimant. Be sure to note if there has been a change of address.
7. Paragraph 5 shall be completed to show the date it was verified that all monuments required by law were properly erected, all notices were posted, and that corners were appropriately designated for all claims listed.
8. An exact legible reproduction or duplicate (other than microfilm or other electronic media) of this affidavit or another type of affidavit of assessment work that you file or will file in the county where each claim is located, must be filed with the BLM on or before December 30 of the calendar year in which the assessment year ends. For mill or tunnel sites, a separate notice of intent to hold must be filed with the BLM on or before December 30. Requirements for filing a notice of intent to hold can be found at 43 CFR 3835.33.
9. A processing fee of \$10 for each claim listed must be remitted to the BLM along with this or any other affidavit of assessment work.

RECEIVED
AUG 11 P 3:11
BLM - ARIZONA

United States Department of the Interior
Bureau of Land Management
 DIV OF LANDS, MINRLS & ENERGY
 ONE N CENTRAL AVE
 PHOENIX, AZ 85004 -4427
 Phone: 602-417-9200

Receipt

No: 3934575

Transaction #: 4044178	
Date of Transaction: 08/14/2017	
CUSTOMER:	
KENNETH P PUCHLIK 1576 COBBLESTONE LN SAINT GEORGE, UT 84790-8586 US	

LINE #	QTY	DESCRIPTION	REMARKS	UNIT PRICE	TOTAL
1	1.00	LOCATABLE MINERALS / MINING CLAIMS- NOT NEW-UNADJUD, ONE AUTH NO. ONLY / MINING CLAIM MONEY RECEIVED CASES: AMC384149/\$50.00	POL 2017/5 WAV	- n/a -	50.00
TOTAL:					\$50.00

PAYMENT INFORMATION			
1	AMOUNT:	50.00	POSTMARKED: N/A
	TYPE:	CHECK	RECEIVED: 08/11/2017
	CHECK NO:	415	
	NAME:	PUCHLIK, KENNETH P 1576 COBBLESTONE LN SAINT GEORGE UT 84790-8586 US	

REMARKS

This receipt was generated by the automated BLM Collections and Billing System and is a paper representation of a portion of the official electronic record contained therein.

UNITED STATES
DEPARTMENT OF THE INTERIOR
BUREAU OF LAND MANAGEMENT **556**
MAINTENANCE FEE WAIVER CERTIFICATION

Handwritten initials

FORM APPROVED
OMB NO. 1004-0114
Expires: October 31, 2016

SEE INSTRUCTIONS ON PAGE 2

384149 **397273**

- This small miner waiver is filed for the assessment year beginning on September 1, **2015** and ending on September 1, **2016**.
- The undersigned and all related parties owned ten or fewer mining claims, mill, or tunnel sites located and maintained on Federal lands in the United States of America on September 1, **2016**.
- The undersigned have performed the assessment work required by law for each mining claim listed prior to filing this waiver and understand that by filing this form, the undersigned must file an affidavit of assessment work with the Bureau of Land Management (BLM) by the December 30th following the filing of this waiver.
- The undersigned understand that if the assessment work obligation has not yet come due under 30 U.S.C. 28 (for those claims in their first assessment year only), a notice of intent to hold reciting this condition must be recorded by the December 30th following the filing of this waiver.
- The undersigned understand that mill and tunnel sites may also be listed on this waiver and be waived from payment of the maintenance fee, and that a notice of intent to hold for these sites is required to be filed with the BLM by the December 30th following the filing of this waiver.
- The undersigned understand and acknowledge that pursuant to 43 U.S.C. 1212 and 18 U.S.C. 1001, the filing or recording of a false, fictitious, or fraudulent document with the BLM may result in a fine of up to \$250,000, a prison term not to exceed five years, or both.
- The mining claims, mill or tunnel sites for which this waiver from payment of the maintenance fees is requested are:

CLAIM OR SITE NAME	BLM RECORDATION SERIAL NUMBER
1. Puch 5	384149 ✓
2. Puch 6	384150
3. Puch 7	397273
4. Puch 8	397274
5. Puch 9	397275
6.	
7.	
8.	
9.	
10.	

RECEIVED
BLM AZ STATE OFFICE
2016 AUG 31 P 2:51
PHOENIX, ARIZONA

The owner(s) (claimants) of the above mining claims and sites are:

Kenneth Puchlik

(Owner's Name - Please Print)

Handwritten signature of Kenneth Puchlik

(Owner's Signature)

1576 Cobblestone Lane ✓

(Owner's Mailing Address)

Saint George

(City)

UT

(State)

94790

(Zip Code)

(Owner's Name - Please Print)

(Owner's Signature)

(Owner's Mailing Address)

(City)

(State)

(Zip Code)

AC 483 (2017)
ENTERED SEP 08 2016

(Owner's Name - Please Print)

(Owner's Signature)

(Owner's Mailing Address)

(City)

(State)

(Zip Code)

(Owner's Name - Please Print)

(Owner's Signature)

(Owner's Mailing Address)

(City)

(State)

(Zip Code)

(Continued on page 2)

Handwritten notes:
NW-V
-5-PB

UNITED STATES
DEPARTMENT OF THE INTERIOR
BUREAU OF LAND MANAGEMENT

FORM APPROVED
OMB NO.: 1004-0114
Expires: October 31, 2016

384149
397273

AFFIDAVIT OF ANNUAL ASSESSMENT WORK

WHEN RECORDED, MAIL DOCUMENT TO:

NAME: Ken Puchlik

ADDRESS: 1576 Cobblestone Lane

CITY, STATE, ZIP: St. George UT 84790

FOR COUNTY RECORDER'S USE

No. of Claims ⁵

x \$10/claim

Total due BLM \$ ⁵⁰

TO ALL WHOM IT MAY CONCERN:

1. The undersigned certifies that at least \$100 per claim was expended for development, labor and improvements, or equivalent value added, as the annual assessment work for the assessment year ending September 1, 2016 for the following contiguous unpatented mining claim(s), located in the County of Coconino, in the State of Arizona.

BLM Serial No.	Name of Claim	Tp Rg Sec Mer				County Recordation Book and Page No.	Date
		Example: 13N 5E 14 MDM					
384149	Puch5	40N	01W	SW31	G&SR	3456803	
384150	Puch6	40N	01W	SW31	G&SR	3456803	
397273	Puch7	40N	01W	SW31	G&SR	3536756	
397274	Puch8	40N	01W	SW31	G&SR	3536756	
397275	Puch9	40N	01W	SW31	G&SR	3536756	

RECEIVED
BLM AZ STATE OFFICE
2016 AUG 31 P 2:50
PHOENIX, ARIZONA

(Continued on page 2)

RECEIPT # 3649508

2. Type of labor and improvements (specify what was done and give the total value for that labor and improvement to show at least \$100 for each claim). If a geological, geochemical, or geophysical survey was performed, as per 30 U.S.C. 28-1, reference the title of the report of survey, give cost and date of the survey and report, and indicate it was filed with the County Recorder:

Description of Work Performed	Value of Work Performed	Date Work Was Performed
Rock chip sampling;	\$957	June 5, 2016
Scintillometer survey	\$500	August 10, 2016

3. Name and mailing address of each person who performed the labor and improvements:

Name (please print)
Puchski GeoConsultants, Inc.

Ken Puchlik

Current Mailing Address (please print)
POB 911054, St. George, UT 94791

1576 Cobblestone Lane, St. George, UT 84790

4. Name and mailing address of each person who holds and claims the subject mining claim(s) for the valuable minerals contained therein. Be sure to indicate if there is a change of address:

Name (please print)

Ken Puchlik

Current Mailing Address (please print)

1576 Cobblestone Lane, St. George, UT 84790

RECEIVED
 BLM AZ STATE OFFICE
 AUG 31 P 2:50
 PHOENIX, ARIZONA

5. The undersigned testifies that on the date of August 24th, 20¹⁶, all monuments required by law were erected upon the subject claim(s), and all notices required by law were posted on the subject claim(s) or copies thereof were in place, and at said date, each corner monument bore or contained

markings sufficient to appropriately designate the corner of the claim to which it pertains and the name of the claim(s).

I hereby certify under penalty of perjury under the laws of the State of Arizona Utah that the foregoing statements are true and correct:


[Signature]
(Signature of person responsible for above statement)

Date: Aug 27 2016

Title 18 U.S.C. 1001 and 43 U.S.C. 1212 make it a crime for any person knowingly and willfully to make to any department or agency of the United States any false, fictitious or fraudulent statements or representations as to any matter within its jurisdiction.

Kenneth Puchlik Notary Block
SUBSCRIBED AND SWORN TO before me, this 29 day of August 2016
By: [Signature]
(Signature of Affiant)
Title: Personal Banker

My Commission Expires: _____



INSTRUCTIONS

- 1. This is an optional form that may be used to satisfy the requirements for the Bureau of Land Management (BLM) under the provisions of 43 U.S.C. §1744 and 30 U.S.C. §28-28d and the regulations thereunder (43 CFR part 3835). Since local and State laws may vary, you should contact your local and State agencies where the claims are located to ensure all applicable laws and requirements are satisfied.
- 2. The claimant(s) must fill in the date in paragraph 1 for the applicable assessment year and the county and state where the claims are located.
- 3. All claim names, BLM serial numbers, legal descriptions, and original county recording information must be listed for the claims pertaining to this assessment notice.
- 4. The claimant(s) must complete paragraph 2 listing all labor or improvements which was performed on or did benefit the subject mining claims. The value and date of the labor or improvements must also be listed. The total amount of labor or improvements can be listed, but the total expenditure must equal at least \$100 for each claim.
- 5. The names and current mailing addresses of the person(s) performing the labor shall be listed in paragraph 3.
- 6. The name and current mailing address of each owner (claimant) of the claims shall be listed in paragraph 4. The mailing address shall be the owner's address and not the address of an agent or anyone representing the claimant. Be sure to note if there has been a change of address.
- 7. Paragraph 5 shall be completed to show the date it was verified that all monuments required by law were properly erected, all notices were posted, and that corners were appropriately designated for all claims listed.
- 8. An exact legible reproduction or duplicate (other than microfilm or other electronic media) of this affidavit or another type of affidavit of assessment work that you file or will file in the county where each claim is located, must be filed with the BLM on or before December 30 of the calendar year in which the assessment year ends. For mill or tunnel sites, a separate notice of intent to hold must be filed with the BLM on or before December 30. Requirements for filing a notice of intent to hold can be found at www.blm.gov.
- 9. A processing fee of \$10 for each claim listed must be remitted to the BLM along with this or any other affidavit of assessment work.

2016 AUG 31 P 2:51
RECEIVED
BLM AZ STATE OFFICE

United States Department of the Interior
Bureau of Land Management
 DIV OF LANDS, MINRLS & ENERGY
 ONE N CENTRAL AVE
 PHOENIX, AZ 85004 -4427
 Phone: 602-417-9200

Receipt

No: 3649508

Transaction #: 3753518	
Date of Transaction: 09/01/2016	
CUSTOMER:	
KENNETH P PUCHLIK 1576 COBBLESTONE LN SAINT GEORGE, UT 84790-8586 US	

LINE #	QTY	DESCRIPTION	REMARKS	UNIT PRICE	TOTAL
1	1.00	LOCATABLE MINERALS / MINING CLAIMS-NOT NEW-UNADJUD, ONE AUTH NO. ONLY / MINING CLAIM MONEY RECEIVED CASES: AMC384149/\$50.00	WAIVER 2017 - 5 / POL 2016 - 5	- n/a -	50.00
TOTAL:					\$50.00

PAYMENT INFORMATION				
1	AMOUNT:	50.00	POSTMARKED:	08/29/2016
	TYPE:	CHECK	RECEIVED:	08/31/2016
	CHECK NO:	507		
	NAME:	PUCHLIK, KENNETH P 1576 COBBLESTONE LN SAINT GEORGE UT 84790-8586 US		

REMARKS

This receipt was generated by the automated BLM Collections and Billing System and is a paper representation of a portion of the official electronic record contained therein.

ENTERED
 SEP - 6 2016
 BY: 

PRIORITY MAIL
UNITED STATES POSTAL SERVICE

Flat Rate Mailer
Visit us at usps.com

INTERNATIONAL RESTRICTIONS
Customs forms are required for International Mail. Manual forms or ask a retail associate for more information.

PS00001000014



UNITED STATES POSTAL SERVICE® Click-N-Ship®	
P	usps.com 9405 8036 9930 0299 7510 27 0084 5000 0048 5004 \$6.45 US POSTAGE Flat Rate Env
08/29/2016	Mailed from 84790 062S0000000313
PRIORITY MAIL 2-DAY™	
KENNETH P PUCHLIK 1576 COBBLESTONE LN SAINT GEORGE UT 84790-8586	Expected Delivery Date: 08/31/16 0006
C041	
SHIP TO: BUREAU OF LAND MANGEMENT MINING CLAIMS 1 N CENTRAL AVE PHOENIX AZ 85004-4414	
USPS TRACKING #	
9405 8036 9930 0299 7510 27	
Electronic Rate Approved #038555749	

FIRMLY

PLEASE PRESS FIRMLY

PRIORITY MAIL
POSTAGE REQUIRED

RECEIVED
AZ STATE OFFICE
DLM
12011 AUG 31 P 2 50
PHOENIX, ARIZONA



554

384149
397273

FORM APPROVED
OMB NO. 1004-0114
Expires: February 28, 2010

MAINTENANCE FEE WAIVER CERTIFICATION

SEE INSTRUCTIONS ON REVERSE

1. This small miner waiver is filed for the assessment year beginning at noon on September 1, ~~2014~~ and ending at noon on September 1, 2016.
2. The undersigned and all related parties owned ten or fewer mining claims, mill, or tunnel sites located and maintained on Federal lands in the United States of America on September 1, 2015.
3. The undersigned have performed the assessment work **required by law** for each mining claim listed **prior to filing this waiver** and understand that by filing this form; an affidavit of assessment work **must** be recorded by the December 30th following the filing of this waiver.
4. The undersigned understand that if the assessment work obligation has not yet come due under 30 U.S.C. 28 (for those claims in their first assessment year only); a notice of intent to hold reciting this condition **must** be recorded by the December 30th following the filing of this waiver.
5. The undersigned understand that mill and tunnel sites may also be listed upon this waiver and be waived from payment of the maintenance fee; and that a notice of intent to hold for these sites is required to be recorded by the December 30th immediately following the filing of this waiver.
6. The undersigned understand and acknowledge that pursuant to 43 U.S.C. 1212 and 18 U.S.C. 1001; the filing or recording of a false, fictitious, or fraudulent document with the Bureau of Land Management may result in a fine of up to \$250,000, a prison term not to exceed five years, or both.
7. The mining claims, mill or tunnel sites for which this waiver from payment of the maintenance fees is requested are:

CLAIM OR SITE NAME	BLM RECORDATION SERIAL NUMBER
1. Puch 5	384149 ✓
2. Puch 6	384150
3. Puch 7	397273
4. Puch 8	397274
5. Puch 9	397275
6.	
7.	
8.	
9.	
10.	

RECEIVED
 BLM AZ STATE OFFICE
 2015 AUG 28 P 4: 04
 PHOENIX, ARIZONA

The owner(s) (claimants) of the above mining claims and sites are:

Ken Puchlik
(Owner's Name - Please Print)

(Owner's Signature)

1576 Cobblestone Lane
(Street or P.O. Box)

St. George UT 84790
(City) (State) (Zip Code)

(Owner's Name - Please Print)

(Owner's Signature)

(Street or P.O. Box)

(City) (State) (Zip Code)

(Owner's Name - Please Print)

(Owner's Signature)

(Street or P.O. Box)

(City) (State) (Zip Code)

(Continued on page 2)

INTERESTED
SEP 10 2015
BY:

Handwritten note: No RE 9/10/15

(Owner's Name - Please Print)	(Owner's Signature)		
(Street or P.O. Box)	(City)	(State)	(Zip Code)
(Owner's Name - Please Print)	(Owner's Signature)		
(Street or P.O. Box)	(City)	(State)	(Zip Code)
(Owner's Name - Please Print)	(Owner's Signature)		
(Street or P.O. Box)	(City)	(State)	(Zip Code)
(Owner's Name - Please Print)	(Owner's Signature)		
(Street or P.O. Box)	(City)	(State)	(Zip Code)

RECEIVED
BLM AZ STATE OFFICE
2015 AUG 28 P 4: 01
PHOENIX, ARIZONA

INSTRUCTIONS

- | | |
|----------------------------------------------------------------------------------------------------------------------------------------------------------------------------------------------------------------------------------------------------------------------------------------------------------------------------------------------------------------------------------------------------------------------------------------------------------------------------------------------------------------------------------------------------------------------------------------------------------------------------------------------------------------------------------------------------------------------------------------------------------------------------------------------------------------------------------------------------------------------------------------------------------------------------------------------------------------------------------------------------------------------------------------------------------------------------------------------------------------------------------------------------------------|---------------------------------------------------------------------------------------------------------------------------------------------------------------------------------------------------------------------------------------------------------------------------------------------------------------------------------------------------------------------------------------------------------------------------------------------------------------------------------------------------------------------------------------------------------------------------------------------------------------------------------------------------------------------------------------------------------------------------------------------------------------------------------------------------------------------------------------------------------------------------------------------------------------------------------------------------------------------------------------------------------------------------------------------------------------------------------------------------------------------------|
| <ol style="list-style-type: none"> 1. This certification is made under the provisions of § 1744 of Title 43 and § 28-28k of Title 30 of the United States Code; and the regulations thereunder (43 CFR Part 3830). 2. The claimant(s) must fill in the dates in paragraph 1 for the beginning and ending of the assessment year for which this waiver is sought. 3. The claimant(s) must fill in the date in paragraph 2 for the beginning of the assessment year for which this waiver is sought. 4. All claim and site names and Bureau of Land Management (BLM) serial numbers must be listed for the mining claims, mill sites, and tunnel sites for which the waiver is sought. 5. All owners of the mining claims, mill sites, and tunnel sites and their addresses must be given. 6. This waiver form must be signed by all the claimants or their designated agent, in original form. If an agent is designated, a notarized designation of agent, signed by all of the claimants with proper address given, must be submitted with this waiver. | <ol style="list-style-type: none"> 7. This form must be filed no later than September 1st for the upcoming assessment year in the BLM State Office where the mining claims or sites are recorded, or the waiver cannot be granted by the BLM. (Example: to obtain a waiver for the assessment year 2000, which begins at noon on September 1, 1999, you must qualify for and file for a waiver no later than September 1, 1999, in the proper BLM State Office). 8. For all mining claims which require assessment work, you must record an affidavit of labor on or before the December 30th immediately following the filing of this waiver. For all other mining claims or sites waived, you must record a notice of intent to hold on or before the December 30th immediately following the filing of this waiver. 9. Mill and tunnel sites may also be listed upon this waiver and be waived from payment of the maintenance fee. A notice of intent to hold for these sites is required to be filed by the December 30th following the filing of this waiver. |
|----------------------------------------------------------------------------------------------------------------------------------------------------------------------------------------------------------------------------------------------------------------------------------------------------------------------------------------------------------------------------------------------------------------------------------------------------------------------------------------------------------------------------------------------------------------------------------------------------------------------------------------------------------------------------------------------------------------------------------------------------------------------------------------------------------------------------------------------------------------------------------------------------------------------------------------------------------------------------------------------------------------------------------------------------------------------------------------------------------------------------------------------------------------|---------------------------------------------------------------------------------------------------------------------------------------------------------------------------------------------------------------------------------------------------------------------------------------------------------------------------------------------------------------------------------------------------------------------------------------------------------------------------------------------------------------------------------------------------------------------------------------------------------------------------------------------------------------------------------------------------------------------------------------------------------------------------------------------------------------------------------------------------------------------------------------------------------------------------------------------------------------------------------------------------------------------------------------------------------------------------------------------------------------------------|

NOTICE/BURDEN HOURS STATEMENT

The Privacy Act of 1974, *as amended*, and the regulation in 43 CFR 2.48(d) provide that you be furnished the following information in connection with the information required by this certification of waiver from rental fees.

AUTHORITY: 30 U.S.C. 28-28k; 43 U.S.C. 1201, 1457, 1740, and 1744; and 43 CFR 3830.

PRINCIPLE PURPOSE: This information is to be used to verify that the owner(s) (claimants) of a mining claim has complied with 30 U.S.C. 28f and is entitled to perform assessment work in lieu of paying the maintenance fee for the mining claims listed on this form.

ROUTINE USE: (1) Adjudication of the claimant(s) certification of waiver from paying the maintenance fee otherwise required by 30 U.S.C. 28f. (2) Disclosure may be made to appropriate Federal agencies when location is made within the agency's geographic area of responsibility. (3) Information from the record and/or the record will be transferred to the appropriate Federal, State, or local agency, or a member of the public in response to a specific request for pertinent information. (4) Information may also be provided to the Department of Justice or in a proceeding before a court or adjudicative body; or to Federal, State, local or foreign agencies when needed for enforcement of civil or criminal codes or applicable regulations concerning title rights upon the public land.

EFFECT OF NOT PROVIDING INFORMATION: Disclosure of this information is required by 30 U.S.C. 28f and 43 CFR Part 3830 for those qualified claimants wishing to take the small miner waiver allowed. Failure to supply the information required in this form to support the claimants certification of waiver from payment of the otherwise required maintenance fees will result in the waiver being disallowed and the mining claims subject to forfeiture by BLM under 30 U.S.C. 28i.

The Paperwork Reduction Act of 1995 requires us to inform you that: This information is being collected to allow the BLM to determine if you qualify for a waiver from the payment of \$100 per mining claim or site maintenance fee established in 30 U.S.C. 28f and the implementing regulations at 43 CFR 3830. A response to this request is required in accordance with the statute to obtain your benefit.

BLM would like you to know that you do not have to respond to this, or any other, Federal agency-sponsored information collection unless it displays a currently valid OMB control number.

Public reporting burden for this form is estimated to average 20 minutes (.33 hours) per response, including time to review instructions, gathering and maintaining data, and completing and reviewing the form. Direct comments regarding this burden estimate, or any other aspect of this form, to the U.S. Department of the Interior, Bureau of Land Management, (1004-0114) Bureau Information Collection Clearance Officer (WO-630), Mail Stop 401 LS, 1849 C St., N.W., Washington, D.C. 20240.

FOR OFFICIAL USE ONLY

UNITED STATES DEPARTMENT OF
THE INTERIOR BUREAU OF
LAND MANAGEMENT

384149
397273

RECORDING REQUESTED BY AND WHEN
RECORDED, MAIL DOCUMENT TO:

NAME: Ken Puchlik

ADDRESS: 1576 Cobblestone Lane, St. George, UT 84790

FOR COUNTY RECORDER'S USE

AFFIDAVIT OF ANNUAL ASSESSMENT WORK-PROOF OF LABOR

No. of Claims x 5

\$10/claim

Total due BLM \$ 50.00


1. The undersigned certifies that at least \$100 per claim was expended for development, labor and improvements, or equivalent value added, as the annual assessment work for the assessment year ending September 1, 2015 for the following contiguous unpatented mining claim(s), located in the County of Coconino, in the State of Arizona.

BLM Serial No.	Name of Claim	Tp	Rg	Sec	Mer	County Recordation	Date
384149	Puch5	40N	01W	SW31	G&SR	3456803	
384150	Puch6	40N	01W	SW31	G&SR	3456803	
397273	Puch7	40N	01W	SW31	G&SR	3536756	
397274	Puch8	40N	01W	SW31	G&SR	3536756	
397275	Puch9	40N	01W	SW31	G&SR	3536756	

RECEIVED
 BLM ASSISTANT ATTORNEY GENERAL
 2015 AUG 28 PM 4:04
 PHOENIX, ARIZONA

2. Type of labor improvements (specify what was done and give the total value for that labor and improvement to show at least \$100 for each claim). If a geological, geochemical, or geophysical survey was performed, as per 30 U.S.C. 28-1, reference the title of the report of survey, give cost and date of survey and report, and indicate it was filed.

Description of Work Performed	Value of Work Performed	Date Work Was Performed
Rock chip sampling and petrographic study	\$750	6/1/15-8/1/15


 BY: ee

RECEIPT # 3382053

3. Residence and mailing address of each person who performed the labor and improvements:

Name (please print)

Residence and Mailing Address (please print)

Ken Puchlik

1576 Cobblestone Lane, St. George, UT 84790

Puchski GeoConsultants

POB 911054 St. George, UT 84791

4. Residence and mailing address of each person who holds and claims the subject mining claim(s) for the valuable minerals contained therein. Be sure to indicate if there is a change of address:

Name (please print)

Residence and Mailing Address (please print)


Ken Puchlik

1576 Cobblestone Lane, St. George, UT 84790

RECEIVED
2015 AUG 28 P 4: 04
PHOENIX, ARIZONA

5. The undersigned testifies that on the date of August 21, 20 15, all monuments required by law were erected upon the subject claim(s), and all notices required by law were posted on the subject claim(s) or copies thereof were in place, and at said date, each corner monument bore or contained markings sufficient to appropriately designate the corner of the claim to which it pertains and the name of the claim(s).

I hereby certify under penalty of perjury under the laws of the State of foregoing statements are true and correct:



Date August 23, 2015

(Signature of person responsible for above statement)

Title 18 U.S.C. 1001 and 43 U.S.C. 1212 makes it a crime for any person knowingly and willfully to make to any department or agency of the United States any false, fictitious or fraudulent statements or representations as to any matter within its jurisdiction.


Notary Block

SUBSCRIBED AND SWORN TO before me, this 24 day of Aug 20 15

By: Wm. Whittemore
(Signature of Affiant)

Title: TRAINING COORDINATOR

My Commission Expires: MARCH 25, 2017



Kenneth Puchlik
1576 Cobblestone Lane
St. George, UT 84790
(435) 656-0366

Aug 21, 2015

BLM-Arizona Office
One North Central Avenue
Suite 800
Phoenix, AZ 85004-4427

Re: Mining claims

Enclosed please find:
Annual proof of Labor for 5 claims
Maintenance fee waiver for said claims
Check for \$50.00 for 5 claims

Thank you,


Ken Puchlik

RECEIVED
BLM ARIZONA OFFICE
2015 AUG 28 P 4: 04
PHOENIX, ARIZONA

United States Department of the Interior
Bureau of Land Management
LANDS/RECREATION & PLANNING
ONE N CENTRAL AVE
PHOENIX, AZ 85004 -2203
Phone: 602-417-9200

Receipt

No: 3382053

Transaction #: 3480365	
Date of Transaction: 08/31/2015	
CUSTOMER:	
KENNETH P PUCHLIK 1576 COBBLESTONE LN SAINT GEORGE, UT 84790-8586 US	

LINE #	QTY	DESCRIPTION	REMARKS	UNIT PRICE	TOTAL
1	1.00	LOCATABLE MINERALS / MINING CLAIMS-NOT NEW-UNADJUD, ONE AUTH NO. ONLY / MINING CLAIM MONEY RECEIVED CASES: AMC384149/\$50.00	WAIVER - 5 2016 / POL - 5 2015	- n/a -	50.00
TOTAL:					\$50.00

PAYMENT INFORMATION				
1	AMOUNT:	50.00	POSTMARKED:	08/24/2015
	TYPE:	CHECK	RECEIVED:	08/28/2015
	CHECK NO:	399		
	NAME:	PUCHLIK, KENNETH P 1576 COBBLESTONE LN SAINT GEORGE UT 84790-8586 US		

REMARKS

This receipt was generated by the automated BLM Collections and Billing System and is a paper representation of a portion of the official electronic record contained therein.

ENTERED
SEP 02 2015
BY: *ll*

8/31/2015

MAINTENANCE FEE WAIVER CERTIFICATION

554

384149 397273
FORM APPROVED
OMB NO. 1004-0114
Expires: October 31, 2016

SEE INSTRUCTIONS ON PAGE 2

1. This small miner waiver is filed for the assessment year beginning on September 1, 2015 and ending on September 1, 2016.
2. The undersigned and all related parties owned ten or fewer mining claims, mill, or tunnel sites located and maintained on Federal lands in the United States of America on September 1, 2015.
3. The undersigned have performed the assessment work required by law for each mining claim listed prior to filing this waiver and understand that by filing this form, the undersigned must file an affidavit of assessment work with the Bureau of Land Management (BLM) by the December 30th following the filing of this waiver.
4. The undersigned understand that if the assessment work obligation has not yet come due under 30 U.S.C. 28 (for those claims in their first assessment year only), a notice of intent to hold reciting this condition must be recorded by the December 30th following the filing of this waiver.
5. The undersigned understand that mill and tunnel sites may also be listed on this waiver and be waived from payment of the maintenance fee, and that a notice of intent to hold for these sites is required to be filed with the BLM by the December 30th following the filing of this waiver.
6. The undersigned understand and acknowledge that pursuant to 43 U.S.C. 1212 and 18 U.S.C. 1001, the filing or recording of a false, fictitious, or fraudulent document with the BLM may result in a fine of up to \$250,000, a prison term not to exceed five years, or both.
7. The mining claims, mill or tunnel sites for which this waiver from payment of the maintenance fees is requested are:

CLAIM OR SITE NAME	BLM RECORDATION SERIAL NUMBER
1. Puch 5	384149
2. Puch 6	384150
3. Puch 7	397273
4. Puch 8	397274
5. Puch 9	397275
6.	
7.	
8.	
9.	
10.	

RECEIVED
BLM AZ STATE OFFICE
2015 NOV 12 P 3:40
PHOENIX, ARIZONA

The owner(s) (claimants) of the above mining claims and sites are:

Kenneth Puchlik

(Owner's Name - Please Print)

1576 Cobblestone Lane

(Owner's Mailing Address)

Kenneth Puchlik
(Owner's Signature)

Saint George

(City)

UT

(State)

94790

(Zip Code)

(Owner's Name - Please Print)

(Owner's Mailing Address)

(Owner's Signature)

(City)

(State)

(Zip Code)

(Owner's Name - Please Print)

(Owner's Mailing Address)

(Owner's Signature)

(City)

(State)

(Zip Code)

(Owner's Name - Please Print)

(Owner's Mailing Address)

(Owner's Signature)

(City)

(State)

(Zip Code)

(Owner's Name - Please Print)	(Owner's Signature)		
(Owner's Mailing Address)	(City)	(State)	(Zip Code)
(Owner's Name - Please Print)	(Owner's Signature)		
(Owner's Mailing Address)	(City)	(State)	(Zip Code)
(Owner's Name - Please Print)	(Owner's Signature)		
(Owner's Mailing Address)	(City)	(State)	(Zip Code)
(Owner's Name - Please Print)	(Owner's Signature)		
(Owner's Mailing Address)	(City)	(State)	(Zip Code)

18 U.S.C. 1001 and 43 U.S.C. 1212 make it a crime for any person knowingly and willfully to make to any department or agency of the United States any false, fictitious or fraudulent statements or representations as to any matter within its jurisdiction.

INSTRUCTIONS

1. This certification is made under the provisions of 43 U.S.C. § 1744 and 30 U.S.C. §28-28k and the regulations thereunder (43 CFR Part 3830).
2. The claimant(s) must fill in the dates in paragraph 1 for the beginning and ending of the assessment year for which this waiver is sought.
3. The claimant(s) must fill in the date in paragraph 2 for the beginning of the assessment year for which this waiver is sought.
4. All claim and site names and BLM serial numbers must be listed for the mining claims, mill sites, and tunnel sites for which the waiver is sought.
5. All owners of the mining claims, mill sites, and tunnel sites and their addresses must be given.
6. This waiver form must be signed by all the claimants or their designated agent, in original form. If an agent is designated, a notarized designation of agent, signed by all of the claimants with proper address given, must be submitted with this waiver.
7. This form must be filed no later than September 1st for the upcoming assessment year in the BLM State Office where the mining claims or sites are recorded, or the waiver cannot be granted by the BLM. (Example: To obtain a waiver for the assessment year 2012, which begins on September 1, 2011, you must qualify for and file for a waiver no later than September 1, 2011, in the proper BLM State Office.)
8. For all mining claims which require assessment work, you must record an affidavit of labor on or before the December 30th immediately following the filing of this waiver. For all other mining claims or sites waived, you must record a notice of intent to hold on or before the December 30th immediately following the filing of this waiver.
9. Mill and tunnel sites may also be listed on this waiver and be waived from payment of the maintenance fee. A notice of intent to hold for these sites is required to be filed by the December 30th following the filing of this waiver.

RECEIVED
 BLM AZ STATE OFFICE
 2015 NOV 12 P 3:00
 PHOENIX, ARIZONA

FOR OFFICIAL USE ONLY

COURTESY NOTICE

October 7, 2015

Mr. Puchlik:

Our office received your Maintenance Fee Waiver Certification on August 28, 2015. Unfortunately you used an outdated form (Expires: February 28, 2010). I have enclosed the current form for your use. Please complete the new form (Expires: October 31, 2016) ensuring it contains original signatures of claimant(s) and return to BLM within two weeks of this notice. If you have any questions feel free to call me at (602) 417-9355.

Thank you,

Iran Reyman
Legal Instruments Examiner
Bureau of Land Management
Arizona State Office

*Enclosed
As per your request*

RECEIVED
BLM AZ STATE OFFICE
2015 NOV 12 P 3:00
PHOENIX, ARIZONA

Schedule package pickup right from your home or office at usps.com/pickup
Print postage online

RECEIVED
BLM, AZ STATE OFFICE
2015 NOV 12 P 3:00
PHOENIX, ARIZONA

INTERNATIONAL
Customers forms at
International Mail
or ask a retail assn

Flat Rate 1
Visit us at usf

UNITED ST.



PLEASE PRESS FIRMLY

PS00001000014



UNITED STATES POSTAL SERVICE®		Click-N-Ship®	
P	usps.com \$5.05 US POSTAGE Flat Rate Env	9405 8036 9930 0106 9599 36 0050 5000 0048 5004	
			Commercial Base Pricing
	11/09/15	Mailed from 84790	062S0000000313
PRIORITY MAIL 2-DAY™			
KENNETH P PUCHLIK 1576 COBBLESTONE LN SAINT GEORGE UT 84790-8586		Expected Delivery Date: 11/12/15 0006	
C041			
SHIP TO: BUREAU OF LAND MANGEMENT IRAN REYMAN 1 N CENTRAL AVE PHOENIX AZ 85004-4414			
USPS TRACKING #			
9405 8036 9930 0106 9599 36			
Electronic Rate Approved #038555749			

PLEASE PRESS FIRMLY

PRIORITY MAIL
POSTAGE REQUIRED



EP14F November 2011 © U.S. Postal Service
This packaging is the property of the U.S. Postal Service® and is provided solely for use in sending Priority Mail® shipments.
Misuse may be a violation of federal law. This packaging is not for resale. EP14F © U.S. Postal Service; November 2011; All rights reserved.

AMC 384149
397273

1426

Form 3830-2
(October 2013)

UNITED STATES
DEPARTMENT OF THE INTERIOR
BUREAU OF LAND MANAGEMENT
MAINTENANCE FEE WAIVER CERTIFICATION

FORM APPROVED
OMB NO. 1004-0114
Expires: October 31, 2016

SEE INSTRUCTIONS ON PAGE 2

- This small miner waiver is filed for the assessment year beginning on September 1, 2013 and ending on September 1, 2014.
- The undersigned and all related parties owned ten or fewer mining claims, mill, or tunnel sites located and maintained on Federal lands in the United States of America on September 1, 2014.
- The undersigned have performed the assessment work required by law for each mining claim listed prior to filing this waiver and understand that by filing this form, the undersigned must file an affidavit of assessment work with the Bureau of Land Management (BLM) by the December 30th following the filing of this waiver.
- The undersigned understand that if the assessment work obligation has not yet come due under 30 U.S.C. 28 (for those claims in their first assessment year only), a notice of intent to hold reciting this condition must be recorded by the December 30th following the filing of this waiver.
- The undersigned understand that mill and tunnel sites may also be listed on this waiver and be waived from payment of the maintenance fee, and that a notice of intent to hold for these sites is required to be filed with the BLM by the December 30th following the filing of this waiver.
- The undersigned understand and acknowledge that pursuant to 43 U.S.C. 1212 and 18 U.S.C. 1001, the filing or recording of a false, fictitious, or fraudulent document with the BLM may result in a fine of up to \$250,000, a prison term not to exceed five years, or both.
- The mining claims, mill or tunnel sites for which this waiver from payment of the maintenance fees is requested are:

CLAIM OR SITE NAME	BLM RECORDATION SERIAL NUMBER
1. Puch 5	384149
2. Puch 6	384150
3. Puch 7	397273
4. Puch 8	397274
5. Puch 9	397275
6.	
7.	
8.	
9.	
10.	

The owner(s) (claimants) of the above mining claims and sites are:

Ken Puchlik

(Owner's Name - Please Print)

1576 Cobblestone Lane

(Owner's Mailing Address)

(Owner's Signature)

St. George UT 84790

(City) (State) (Zip Code)

(Owner's Name - Please Print)

(Owner's Mailing Address)

(Owner's Signature)

(City) (State) (Zip Code)

(Owner's Name - Please Print)

(Owner's Mailing Address)

(Owner's Signature)

(City) (State) (Zip Code)

(Owner's Name - Please Print)

(Owner's Mailing Address)

(Owner's Signature)

(City) (State) (Zip Code)

(Continued on page 2)

PHOENIX, ARIZONA
AUG 22 PM 3:29
RECEIVED
BLM AZ STATE OFFICE

SEP 11 2014

(City)

BY: _____

NW
9/22/2014

(Owner's Name - Please Print)	(Owner's Signature)
(Owner's Mailing Address)	(City) (State) (Zip Code)
(Owner's Name - Please Print)	(Owner's Signature)
(Owner's Mailing Address)	(City) (State) (Zip Code)
(Owner's Name - Please Print)	(Owner's Signature)
(Owner's Mailing Address)	(City) (State) (Zip Code)
(Owner's Name - Please Print)	(Owner's Signature)
(Owner's Mailing Address)	(City) (State) (Zip Code)

18 U.S.C. 1001 and 43 U.S.C. 1212 make it a crime for any person knowingly and willfully to make to any department or agency of the United States any false, fictitious or fraudulent statements or representations as to any matter within its jurisdiction.

INSTRUCTIONS

1. This certification is made under the provisions of 43 U.S.C. § 1744 and 30 U.S.C. §28-28k and the regulations thereunder (43 CFR Part 3830).
2. The claimant(s) must fill in the dates in paragraph 1 for the beginning and ending of the assessment year for which this waiver is sought.
3. The claimant(s) must fill in the date in paragraph 2 for the beginning of the assessment year for which this waiver is sought.
4. All claim and site names and BLM serial numbers must be listed for the mining claims, mill sites, and tunnel sites for which the waiver is sought.
5. All owners of the mining claims, mill sites, and tunnel sites and their addresses must be given.
6. This waiver form must be signed by all the claimants or their designated agent, in original form. If an agent is designated, a notarized designation of agent, signed by all of the claimants with proper address given, must be submitted with this waiver.
7. This form must be filed no later than September 1st for the upcoming assessment year in the BLM State Office where the mining claims or sites are recorded, or the waiver cannot be granted by the BLM. (Example: To obtain a waiver for the assessment year 2012, which begins on September 1, 2011, you must qualify for and file for a waiver no later than September 1, 2011, in the proper BLM State Office.)
8. For all mining claims which require assessment work, you must record an affidavit of labor on or before the December 30th immediately following the filing of this waiver. For all other mining claims or sites waived, you must record a notice of intent to hold on or before the December 30th immediately following the filing of this waiver.
9. Mill and tunnel sites may also be listed on this waiver and be waived from payment of the maintenance fee. A notice of intent to hold for these sites is required to be filed by the December 30th following the filing of this waiver.

RECEIVED
 BLM AZ STATE OFFICE
 2011 AUG 22 P 3:29
 PHOENIX, ARIZONA

FOR OFFICIAL USE ONLY

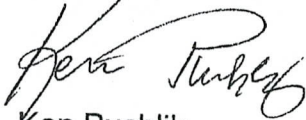
Kenneth Puchlik
1576 Cobblestone Lane
St. George, UT 84790
(435) 656-0366

Aug 16, 2014

BLM-Arizona
One N Central Ave
Phoenix AZ 85004-2203
Re: Mining claims

Enclosed please find:
Annual proof of Labor for 5 claims
Maintenance fee waiver for said claims
Check for \$50.00 for 5 claims

Thank you,


Ken Puchlik

RECEIVED
BLM AZ STATE OFFICE
2014 AUG 22 P 3:28
PHOENIX, ARIZONA

When Recorded Return Document to:

Ken Puchlik
1576 Cobblestone Lane
St. George, UT 84790

Check here is this is a change of address.

Telephone: 435 6560366

E-mail address: geology@puchski.net

AFFIDAVIT OF PERFORMANCE OF ANNUAL WORK

1. State of Arizona, County of Coconino ss:

2. I (Name) Ken Puchlik

3. Reside at (Address) _____
1576 Cobblestone Lane

City St. George County Washington

BLM
Date
Stamp
PHOENIX, ARIZONA
AUG 22 P 3:29
RECEIVED
BLM AZ STATE OFFICE

State UT Zip 84790 being duly sworn, depose and say that I am a citizen of the United States, more than eighteen years of age, and that all of the facts set forth in this affidavit, subject to the provisions and penalties of 18 U.S.C. 1001 pertaining to the filing of false, fictitious, or fraudulent statements with the United States, are true and correct according to the best of my knowledge, information and belief.

4. Owner's name and address (If not shown in Items 1-3 above). _____

5. That I am personally acquainted with the mining claim(s). The work and improvements were made by and at the expense of the owner(s) of said claim(s). Said contiguous group of claims, listed on this document, are situated in the

Unknown (optional) Mining District; Coconino County, Arizona.

Line No.	AMC NUMBER	CLAIM/SITE NAME	COUNTY RECORDER DATA (If available)	TWP	RNG	SEC
1	384149	Puch 5	3456803	40N	01W	SW31
2	384150	Puch 6	3456803	40N	01W	SW31
3	397273	Puch 7	3536756	40N	01W	SW31
4	397274	Puch 8	3536756	40N	01W	SW31
5	397275	Puch 9	3536756	40N	01W	SW31
6						

Form: MCF108
Revised Jan. 2006
Page 1 of 2

ENTERED
AUG 26 2014
BY: RMS

AFFIDAVIT OF PERFORMANCE OF ANNUAL WORK – page 2

BLM
Date
Stamp

RECEIVED
BLM AZ STATE OFFICE

2014 AUG 22
PHOENIX, ARIZONA

7						
8						
9						
10						

6. That between the dates starting at 12 o'clock noon on September 1, 2013 and ending at 12 o'clock noon on September 1, 2014 at least \$500 _____ dollars worth of work and improvements were done and performed upon said claim(s) or upon one or more of a contiguous group of claims for the benefit of all, wholly or partly outside of a contiguous group of claims for the benefit of all, not including the location work.

7. That the following persons were employed to perform the work and improvements described herein: _____
Puchski Geoconsultants of St. George ,Utah.

8. That the work and improvements performed were: _____
Selective channel sampling and mapping of breccia pipe zones; Re-establish claim corners; soil sampling of stream channels.

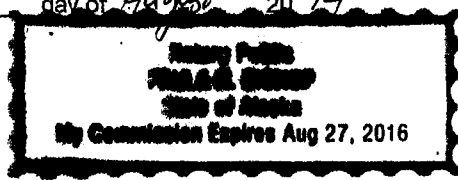
9. Dated: 8/15/14 Signature: [Signature]

SUBSCRIBED AND SWORN TO before me, a Notary Public, this 15 day of August, 20 14

By: Paul R. Bishop

Notary Public [Signature]

My Commission Expires 8/27/2016



Bureau of Land Management
Arizona State Office
www.az.blm.gov

No. of Claims: 5 x \$10 = \$50.00
Check No.: 392 Init. [Initials]
Receipt No.: 3100724
For BLM Use Only

Form: MCF108
Revised Jan. 2006
Page 2 of 2

EP148



PRIORITY MAIL
TAGS REQUIRED
ESTIC USE ONLY

UNITED STATES POSTAL SERVICE® Click-N-Ship®

P usps.com 9405 9036 9930 0238 0829 29 0050 5000 0008 5004
 \$5.05
 US POSTAGE
 Flat Rate Env
 INSURED 
 Commercial Base Pricing
 08/18/14 Mailed from 99737 062S0000001308

PRIORITY MAIL 3-DAY™

KENNETH P PUCHLIK
1576 COBBLESTONE LN
SAINT GEORGE UT 84790-8586


Expected Delivery Date: 08/21/2014

0006

C041

SHIP TO:
MINING CLAIMS
BUREAU OF LAND MANAGEMENT
1 N CENTRAL AVE
PHOENIX AZ 85004-4414

USPS TRACKING #



9405 9036 9930 0238 0829 29

Electronic Rate Approved #038555749



Mailing Envelope
For Domestic Use

HOW TO USE:



1. Complete Address
Type or Print full
address and zip
information in
block area or
ARIZONA



2. Payment Method
Affix postage meter
stamp indicated
hand corner.



3. Acceptance
Bring your Priority
envelope to a
RECEIVED
MAIL ROOM

schedule pickup of your postage
paid envelopes visit us at
usps.com/pickup.

United States Department of the Interior
Bureau of Land Management
 LANDS/RECREATION & PLANNING
 ONE N CENTRAL AVE
 PHOENIX, AZ 85004 -2203
 Phone: 602-417-9200

ENTERED
 AUG 26 2014
 BY: *R. [Signature]*

Receipt

No: 3110724

Transaction #: 3202426	
Date of Transaction: 08/25/2014	
CUSTOMER:	
KENNETH P PUCHLIK 1576 COBBLESTONE LN SAINT GEORGE, UT 84790-8586 US	

LINE #	QTY	DESCRIPTION	REMARKS	UNIT PRICE	TOTAL
1	1.00	LOCATABLE MINERALS / MINING CLAIMS-NOT NEW-UNADJUD, ONE AUTH NO. ONLY / MINING CLAIM MONEY RECEIVED CASES: AMC384149/\$50.00	MAINT FEE WAIVER (5) 2015 / POL (5) 2014	- n/a -	50.00
TOTAL:					\$50.00

PAYMENT INFORMATION					
1	AMOUNT:	50.00	POSTMARKED:	08/18/2014	
	TYPE:	CHECK	RECEIVED:	08/22/2014	
	CHECK NO:	392			
	NAME:	PUCHLIK, KENNETH P 1576 COBBLESTONE LN SAINT GEORGE UT 84790-8586 US			

REMARKS

This receipt was generated by the automated BLM Collections and Billing System and is a paper representation of a portion of the official electronic record contained therein.

384149
397273

ADH
702

FORM APPROVED
OMB NO. 1004-0114
Expires: February 28, 2010

MAINTENANCE FEE WAIVER CERTIFICATION

SEE INSTRUCTIONS ON REVERSE

1. This small miner waiver is filed for the assessment year beginning at noon on September 1, **2012**, and ending at noon on September 1, **2013**.
2. The undersigned and all related parties owned ten or fewer mining claims, mill, or tunnel sites located and maintained on Federal lands in the United States of America on September 1, **2013**.
3. The undersigned have performed the assessment work **required by law** for each mining claim listed **prior to filing this waiver** and understand that by filing this form; an affidavit of assessment work **must** be recorded by the December 30th following the filing of this waiver.
4. The undersigned understand that if the assessment work obligation has not yet come due under 30 U.S.C. 28 (for those claims in their first assessment year only); a notice of intent to hold reciting this condition **must** be recorded by the December 30th following the filing of this waiver.
5. The undersigned understand that mill and tunnel sites may also be listed upon this waiver and be waived from payment of the maintenance fee; and that a notice of intent to hold for these sites is required to be recorded by the December 30th immediately following the filing of this waiver.
6. The undersigned understand and acknowledge that pursuant to 43 U.S.C. 1212 and 18 U.S.C. 1001; the filing or recording of a false, fictitious, or fraudulent document with the Bureau of Land Management may result in a fine of up to \$250,000, a prison term not to exceed five years, or both.
7. The mining claims, mill or tunnel sites for which this waiver from payment of the maintenance fees is requested are:

CLAIM OR SITE NAME	BLM RECORDATION SERIAL NUMBER
1. Puch 5	384149
2. Puch 6	384150
3. Puch 7	397273
4. Puch 8	397274
5. Puch 9	397275
6.	
7.	
8.	
9.	
10.	

The owner(s) (claimants) of the above mining claims and sites are:

Ken Puchlik
(Owner's Name - Please Print)

Ken Puchlik
(Owner's Signature)

1576 Cobblestone Lane
(Street or P.O. Box)

St. George UT 84790
(City) (State) (Zip Code)

(Owner's Name - Please Print)

(Street or P.O. Box)

(City) (State) (Zip Code)

(Owner's Name - Please Print)

(Street or P.O. Box)

(City) (State) (Zip Code)

RECEIVED
BLM AZ STATE OFFICE
2013 SEP - 3 A 10: 26
PHOENIX, ARIZONA

ENTERED
SEP 19 2013
BY: TS

(Owner's Name - Please Print)	(Owner's Signature)		
(Street or P.O. Box)	(City)	(State)	(Zip Code)
(Owner's Name - Please Print)	(Owner's Signature)		
(Street or P.O. Box)	(City)	(State)	(Zip Code)
(Owner's Name - Please Print)	(Owner's Signature)		
(Street or P.O. Box)	(City)	(State)	(Zip Code)
(Owner's Name - Please Print)	(Owner's Signature)		
(Street or P.O. Box)	(City)	(State)	(Zip Code)

RECEIVED
BLM AZ STATE OFFICE
2013 SEP 3 A 10:28
PHOENIX, ARIZONA

INSTRUCTIONS

1. This certification is made under the provisions of § 1744 of Title 43 and § 28-28k of Title 30 of the United States Code; and the regulations thereunder (43 CFR Part 3830).
2. The claimant(s) **must** fill in the dates in paragraph 1 for the beginning and ending of the assessment year for which this waiver is sought.
3. The claimant(s) **must** fill in the date in paragraph 2 for the beginning of the assessment year for which this waiver is sought.
4. All claim and site names and Bureau of Land Management (BLM) serial numbers **must** be listed for the mining claims, mill sites, and tunnel sites for which the waiver is sought.
5. All owners of the mining claims, mill sites, and tunnel sites and their addresses **must** be given.
6. This waiver form **must** be signed by all the claimants or their designated agent, in original form. If an agent is designated, a notarized designation of agent, signed by all of the claimants with proper address given, **must** be submitted with this waiver.
7. This form **must** be filed no later than September 1st for the upcoming assessment year in the BLM State Office where the mining claims or sites are recorded, or the waiver cannot be granted by the BLM. (Example: to obtain a waiver for the assessment year 2000, which begins at noon on September 1, 1999, you **must** qualify for and file for a waiver no later than September 1, 1999, in the proper BLM State Office).
8. For all mining claims which require assessment work, you **must** record an affidavit of labor on or before the December 30th immediately following the filing of this waiver. For all other mining claims or sites waived, you must record a notice of intent to hold on or before the December 30th immediately following the filing of this waiver.
9. Mill and tunnel sites may also be listed upon this waiver and be waived from payment of the maintenance fee. A notice of intent to hold for these sites is required to be filed by the December 30th following the filing of this waiver.

NOTICE/BURDEN HOURS STATEMENT

The Privacy Act of 1974, *as amended*, and the regulation in 43 CFR 2.48(d) provide that you be furnished the following information in connection with the information required by this certification of waiver from rental fees.

AUTHORITY: 30 U.S.C. 28-28k; 43 U.S.C. 1201, 1457, 1740, and 1744; and 43 CFR 3830.

PRINCIPLE PURPOSE: This information is to be used to verify that the owner(s) (claimants) of a mining claim has complied with 30 U.S.C. 28f and is entitled to perform assessment work in lieu of paying the maintenance fee for the mining claims listed on this form.

ROUTINE USE: (1) Adjudication of the claimant(s) certification of waiver from paying the maintenance fee otherwise required by 30 U.S.C. 28f. (2) Disclosure may be made to appropriate Federal agencies when location is made within the agency's geographic area of responsibility. (3) Information from the record and/or the record will be transferred to the appropriate Federal, State, or local agency, or a member of the public in response to a specific request for pertinent information. (4) Information may also be provided to the Department of Justice or in a proceeding before a court or adjudicative body; or to Federal, State, local or foreign agencies when needed for enforcement of civil or criminal codes or applicable regulations concerning title rights upon the public land.

EFFECT OF NOT PROVIDING INFORMATION: Disclosure of this information is required by 30 U.S.C. 28f and 43 CFR Part 3830 for those qualified claimants wishing to take the small miner waiver allowed. Failure to supply the information required in this form to support the claimants certification of waiver from payment of the otherwise required maintenance fees will result in the waiver being disallowed and the mining claims subject to forfeiture by BLM under 30 U.S.C. 28i.

The Paperwork Reduction Act of 1995 requires us to inform you that:

This information is being collected to allow the BLM to determine if you qualify for a waiver from the payment of \$100 per mining claim or site maintenance fee established in 30 U.S.C. 28f and the implementing regulations at 43 CFR 3830. A response to this request is required in accordance with the statute to obtain your benefit.

BLM would like you to know that you do not have to respond to this, or any other, Federal agency-sponsored information collection unless it displays a currently valid OMB control number.

Public reporting burden for this form is estimated to average 20 minutes (.33 hours) per response, including time to review instructions, gathering and maintaining data, and completing and reviewing the form. Direct comments regarding this burden estimate, or any other aspect of this form, to the U.S. Department of the Interior, Bureau of Land Management, (1004-0114) Bureau Information Collection Clearance Officer (WO-630), Mail Stop 401 LS, 1849 C St., N.W., Washington, D.C. 20240.

FOR OFFICIAL USE ONLY

When Recorded Return Document to:

Ken Puchlik
1576 Cobblestone Lane
St. George, UT 84790

Check here is this is a change of address.

Telephone: 435 6560366

E-mail address: geology@puchski.net

AFFIDAVIT OF PERFORMANCE OF ANNUAL WORK

1. State of Arizona, County of Coconino ss:

2. I (Name) Ken Puchlik

3. Reside at (Address) _____

1576 Cobblestone Lane

City St. George County Washington

RECEIVED
BLM AZ STATE OFFICE
2013 SEP - 3 A 10:26
PHOENIX, ARIZONA
BLM
Date
Stamp

State UT Zip 84790 being duly sworn, depose and say that I am a citizen of the United States, more than eighteen years of age, and that all of the facts set forth in this affidavit, subject to the provisions and penalties of 18 U.S.C. 1001 pertaining to the filing of false, fictitious, or fraudulent statements with the United States, are true and correct according to the best of my knowledge, information and belief.

4. Owner's name and address (If not shown in Items 1-3 above). _____

5. That I am personally acquainted with the mining claim(s). The work and improvements were made by and at the expense of the owner(s) of said claim(s). Said contiguous group of claims, listed on this document, are situated in the

Unknown (optional) Mining District; Coconino County, Arizona.

Line No.	AMC NUMBER	CLAIM/SITE NAME	COUNTY RECORDER DATA (If available)	TWP	RNG	SEC
1	384149	Puch 5	3456803	40N	01W	SW31
2	384150	Puch 6	3456803	40N	01W	SW31
3	397273	Puch 7	3536756	40N	01W	SW31
4	397274	Puch 8	3536756	40N	01W	SW31
5	397275	Puch 9	3536756	40N	01W	SW31
6						

Form: MCF108
Revised Jan. 2006
Page 1 of 2

ENTERED
SEP 13 2013
BY: PM

RECEIVED
BLM AZ STATE OFFICE
2013 SEP - 3 A 10:26
PHOENIX, ARIZONA
BLM
Date
Stamp

7					
8					
9					
10					

6. That between the dates starting at 12 o'clock noon on September 1, 20 12 and ending at 12 o'clock noon on September 1, 20 13 at least \$ 1200.00 dollars worth of work and improvements were done and performed upon said claim(s) or upon one or more of a contiguous group of claims for the benefit of all, wholly or partly outside of a contiguous group of claims for the benefit of all, not including the location work.

7. That the following persons were employed to perform the work and improvements described herein: _____
Geophysical work by Puchski Geoconsultants of St. George ,Utah.

8. That the work and improvements performed were: _____
Ground Based Geophysical Survey; Re-establish claim corners; Collection of samples for spectrometer analysis .


9. Dated: 8/22/2013 Signature: [Signature]

SUBSCRIBED AND SWORN TO before me, a Notary Public, this 26 day of August 20 13

By: [Signature]
Notary Public Paula R. Bishop

My Commission Expires August 27th, 2016

Bureau of Land Management
Arizona State Office
www.az.blm.gov



No. of Claims: 5 x \$10 = \$50.00
Check No.: 388 Init. [Initials]
Receipt No.: 8874192
For BLM Use Only


Kenneth Puchlik
1576 Cobblestone Lane
St. George, UT 84790
(435) 656-0366

Aug 21, 2013

BLM-Arizona
One N Central Ave
Phoenix AZ 85004-2203
Re: Mining claims

Enclosed please find:
Annual proof of Labor for 5 claims
Maintenance fee waiver for said claims
Check for \$50.00 for 5 claims

Thank you,



Ken Puchlik

RECEIVED
BLM AZ STATE OFFICE
2013 SEP - 3 A 10:26
PHOENIX, ARIZONA

United States Department of the Interior
Bureau of Land Management
 LANDS/RECREATION & PLANNING
 ONE N CENTRAL AVE
 PHOENIX, AZ 85004 -2203
 Phone: 602-417-9200

Receipt

No: 2874192

Transaction #: 2960238	
Date of Transaction: 09/04/2013	
CUSTOMER:	
KENNETH P PUCHLIK 1576 COBBLESTONE LN SAINT GEORGE, UT 84790-8586 US	

LINE #	QTY	DESCRIPTION	REMARKS	UNIT PRICE	TOTAL
1	1.00	LOCATABLE MINERALS / MINING CLAIMS-NOT NEW-UNADJUD, ONE AUTH NO. ONLY / MINING CLAIM MONEY RECEIVED CASES: AMC384149/\$50.00	MAINT FEE WAIVER (5) 2014 / POL (5) 2013	- n/a -	50.00
TOTAL:					\$50.00

PAYMENT INFORMATION					
1	AMOUNT:	50.00	POSTMARKED:	08/26/2013	
	TYPE:	CHECK	RECEIVED:	09/03/2013	
	CHECK NO:	388			
	NAME:	PUCHLIK, KENNETH P 1576 COBBLESTONE LN SAINT GEORGE UT 84790-8586 US			

REMARKS

This receipt was generated by the automated BLM Collections and Billing System and is a paper representation of a portion of the official electronic record contained therein.

UNITED STATES DEPARTMENT OF THE INTERIOR
BUREAU OF LAND MANAGEMENT

MAINTENANCE FEE WAIVER CERTIFICATION

SEE INSTRUCTIONS ON REVERSE

AA

397273
384149
FORM APPROVED
OMB NO. 1004-0114
Expires: February 28, 2010
334

1. This small miner waiver is filed for the assessment year beginning at noon on September 1, 2011 and ending at noon on September 1, 2012.
2. The undersigned and all related parties owned ten or fewer mining claims, mill, or tunnel sites located and maintained on Federal lands in the United States of America on September 1, 2012.
3. The undersigned have performed the assessment work **required by law** for each mining claim listed **prior to filing this waiver** and understand that by filing this form; an affidavit of assessment work **must** be recorded by the December 30th following the filing of this waiver.
4. The undersigned understand that if the assessment work obligation has not yet come due under 30 U.S.C. 28 (for those claims in their first assessment year only); a notice of intent to hold reciting this condition **must** be recorded by the December 30th following the filing of this waiver.
5. The undersigned understand that mill and tunnel sites may also be listed upon this waiver and be waived from payment of the maintenance fee; and that a notice of intent to hold for these sites is required to be recorded by the December 30th immediately following the filing of this waiver.
6. The undersigned understand and acknowledge that pursuant to 43 U.S.C. 1212 and 18 U.S.C. 1001; the filing or recording of a false, fictitious, or fraudulent document with the Bureau of Land Management may result in a fine of up to \$250,000, a prison term not to exceed five years, or both.
7. The mining claims, mill or tunnel sites for which this waiver from payment of the maintenance fees is requested are:

CLAIM OR SITE NAME	BLM RECORDATION SERIAL NUMBER
1. Puch 5	384149 ✓
2. Puch 6	384150
3. Puch 7	397273
4. Puch 8	397274
5. Puch 9	397275
6.	
7.	
8.	
9.	
10.	

The owner(s) (claimants) of the above mining claims and sites are:

Ken Puchlik
(Owner's Name - Please Print)

Ken Puchlik
(Owner's Signature)

1576 Cobblestone Lane
(Street or P.O. Box)

St. George UT 84790
(City) (State) (Zip Code)

(Owner's Name - Please Print)

(Owner's Signature)

(Street or P.O. Box)

(City) (State) (Zip Code)

(Owner's Name - Please Print)

(Owner's Signature)

(Street or P.O. Box)

(City) (State) (Zip Code)

RECEIVED
BLM AZ STATE OFFICE
2012 AUG 20 A 10:43
PHOENIX, ARIZONA

(Continued on page 2)

ENTERED IN COMPUTER

RE 9-13-12

NL
RS

When Recorded Return Document to:

Ken Puchlik

1576 Cobblestone Lane

St. George, UT 84790

Check here is this is a change of address.

Telephone: 435 6560366

E-mail address: geology@puchski.net

AFFIDAVIT OF PERFORMANCE OF ANNUAL WORK


1. State of Arizona, County of Coconino ss:

2. I (Name) Ken Puchlik

3. Reside at (Address) _____

1576 Cobblestone Lane

City St. George County Washington



State UT Zip 84790 being duly sworn, depose and say that I am a citizen of the United States, more than eighteen years of age, and that all of the facts set forth in this affidavit, subject to the provisions and penalties of 18 U.S.C. 1001 pertaining to the filing of false, fictitious, or fraudulent statements with the United States, are true and correct according to the best of my knowledge, information and belief.

4. Owner's name and address (if not shown in Items 1-3 above) _____

5. That I am personally acquainted with the mining claim(s). The work and improvements were made by and at the expense of the owner(s) of said claim(s). Said contiguous group of claims, listed on this document, are situated in the

Unknown (optional) Mining District: Coconino County, Arizona.

Line No.	AMC NUMBER	CLAIMSITE NAME	COUNTY RECORDER DATA (if available)	TWP	RNG	SEC
1	384149	Puch 5	3456803	40N	01W	SW31
2	384150	Puch 6	3456803	40N	01W	SW31
3	397273	Puch 7	3536756	40N	01W	SW31
4	397274	Puch 8	3536756	40N	01W	SW31
5	397275	Puch 9	3536756	40N	01W	SW31
6						

Form: MCF108
Revised Jan. 2006
Page 1 of 2

ENTERED IN COMPUTER
RE 9.13.12

RECEIVED
BLM AZ STATE OFFICE
2012 AUG 20 A 10:43
PHOENIX, ARIZONA

BLM
Date
Stamp

7					
8					
9					
10					

6. That between the dates starting at 12 o'clock noon on September 1, 20 11 and ending at 12 o'clock noon on September 1, 20 12 at least \$ 600.00 dollars worth of work and improvements were done and performed upon said claim(s) or upon one or more of a contiguous group of claims for the benefit of all, wholly or partly outside of a contiguous group of claims for the benefit of all, not including the location work.

7. That the following persons were employed to perform the work and improvements described herein: _____
Geological sampling by Puchski Geoconsultants of St. George, Utah. Assaying by ALS Chemex of Reno, NV.

8. That the work and improvements performed were: _____
Additional sampling and mapping of breccia pipe zones; Re-establish claim corners; 5 auger soil holes to 10'.


9. Dated: 8/11/2012 Signature: [Signature]

SUBSCRIBED AND SWORN TO before me, a Notary Public, this 11th day of August 20 12

By: [Signature]

Notary Public Fairbanks North Star

My Commission Expires 9/15/2015



Bureau of Land Management
Arizona State Office
www.az.blm.gov

No. of Claims: 5 x \$10.00 = 250.00
Check No.: 399 Init. ASL
Receipt No.: 2635576
For BLM Use Only

DuPont™ Tyvek®
Protect What's Inside.™

CALL 1-800-222-1811 FOR PICKUP OF ALL YOUR PACKAGES
Para recolección o localización, llame al 1-800-222-1811



HOW TO USE:
COMO USAR:

1. COMPLETE ADDRESS LABEL AREA
Type or print required return address and address information in customer block (white area) or on label (if provided).
ESCRIBA LA DIRECCION EN EL AREA INDICADA
Escriba en letras de imprenta la dirección del remitente y la del destinatario en el cuadro blanco o en la etiqueta, si le fue provista.



2. PAYMENT METHOD
Add postage, meter strip or PC postage label to area indicated in upper right hand corner.
FORMA DE PAGO
En el área superior del lado derecho, coloque sello postal, franja de máquina franquadora o etiqueta de franquio impreso por computadora.



3. ATTACH LABEL (if provided)
Remove label backing and adhere over customer address block area (white area).
ADHIERA ETIQUETA
Si le fue provista, remueva la parte posterior y adhiera sobre la zona de dirección del cliente (cuadro blanco).

ADHIERA ETIQUETA AQUÍ

UNITED STATES POSTAL SERVICE®		Click-N-Ship®	
P	usps.com 9405 5036 9930 0103 6751 59 0062 0000 0288 5004 \$6.20 US POSTAGE		
	Commercial Base Pricing 08/13/12 0 lb 2 oz Mailed from 99701 06250000001301		
USPS PRIORITY MAIL®			
			0006
KENNETH P PUCHLIK 1576 COBBLESTONE LN SAINT GEORGE UT 84790-8586			
SHIP TO: BUREAU OF LAND MANGEMENT ROD EBERT 1 N CENTRAL AVE PHOENIX AZ 85004-4414			
ZIP - e/ USPS DELIVERY CONFIRMATION™			
420 85004 9405 5036 9930 0103 6751 59			
Electronic Rate Approved #038555749			

2012 AUG 20 A 10-35
PHOENIX, ARIZONA

UNITED STATES POSTAL SERVICE®

PRIORITY MAIL

www.usps.com

PRIORITY MAIL
POSTAGE REQUIRED
DOMESTIC USE ONLY
REQUIERE SELLO DE
"PRIORITY MAIL"
USO NACIONAL
UNICAMENTE

RECEIVED
BLM AZ STATE OFFICE
2012 AUG 20 A 10-35
PHOENIX, ARIZONA

United States Department of the Interior
Bureau of Land Management
 LANDS/RECREATION & PLANNING
 ONE N CENTRAL AVE
 PHOENIX, AZ 85004 -2203
 Phone: 602-417-9200

Receipt

No: 2635516

Transaction #: 2716087	
Date of Transaction: 08/21/2012	
CUSTOMER:	
KENNETH P PUCHLIK 1576 COBBLESTONE LN SAINT GEORGE, UT 84790-8586 US	

LINE #	QTY	DESCRIPTION	REMARKS	UNIT PRICE	TOTAL
1	1.00	LOCATABLE MINERALS / MINING CLAIMS- NOT NEW-UNADJUD, ONE AUTH NO. ONLY / MINING CLAIM MONEY RECEIVED CASES: AMC384149/\$50.00	MAINT FEE WAIVER (5) 2013 / POL (5) 2012	- n/a -	50.00
TOTAL:					\$50.00

PAYMENT INFORMATION			
1	AMOUNT:	50.00	POSTMARKED: N/A
	TYPE:	CHECK	RECEIVED: 08/20/2012
	CHECK NO:	399	
	NAME:	PUCHSKI GEOCONSULTANTS INC PO BOX 774 DELTA UT 84624 US	

REMARKS

This receipt was generated by the automated BLM Collections and Billing System and is a paper representation of a portion of the official electronic record contained therein.

MAINTENANCE FEE WAIVER CERTIFICATION

Handwritten initials

curative

FORM APPROVED
OMB NO. 1004-0114
Expires: August 31, 2013

SEE INSTRUCTIONS ON PAGE 2

582
AMC 397273
AMC 384149

- This small miner waiver is filed for the assessment year beginning on September 1, 2010 and ending on September 1, 2012.
- The undersigned and all related parties owned ten or fewer mining claims, mill, or tunnel sites located and maintained on Federal lands in the United States of America on September 1, 2011.
- The undersigned have performed the assessment work required by law for each mining claim listed prior to filing this waiver and understand that by filing this form, an affidavit of assessment work must be recorded by the December 30th following the filing of this waiver.
- The undersigned understand that if the assessment work obligation has not yet come due under 30 U.S.C. 28 (for those claims in their first assessment year only), a notice of intent to hold reciting this condition must be recorded by the December 30th following the filing of this waiver.
- The undersigned understand that mill and tunnel sites may also be listed upon this waiver and be waived from payment of the maintenance fee, and that a notice of intent to hold for these sites is required to be recorded by the December 30th immediately following the filing of this waiver.
- The undersigned understand and acknowledge that pursuant to 43 U.S.C. 1212 and 18 U.S.C. 1001, the filing or recording of a false, fictitious, or fraudulent document with the Bureau of Land Management may result in a fine of up to \$250,000, a prison term not to exceed five years, or both.
- The mining claims, mill or tunnel sites for which this waiver from payment of the maintenance fees is requested are:

CLAIM OR SITE NAME	BLM RECORDATION SERIAL NUMBER
1. Puch 5	384149
2. Puch 6	384150
3. Puch 7	397273
4. Puch 8	397274
5. Puch 9	397275
6.	
7.	
8.	
9.	
10.	

The owner(s) (claimants) of the above mining claims and sites are:

Ken Puchlik
(Owner's Name - Please Print)

1576 Cobblestone Lane
(Street or P.O. Box)

St. George UT
(City) (State) (Zip Code)

(Owner's Name - Please Print)

(Street or P.O. Box)

(City) (State) (Zip Code)

(Owner's Name - Please Print)

(Street or P.O. Box)

(City) (State) (Zip Code)

Handwritten signature of Ken Puchlik
(Owner's Signature)

PHOENIX, ARIZONA
2011 AUG 30 A 7:49
RECEIVED
BLM AZ STATE OFFICE

PHOENIX, ARIZONA
2011 SEP 29 P 1:51
RECEIVED
BLM AZ STATE OFFICE

(Continued on page 2)

RE 9-29-11
This document corrects the waiver filed Aug 30, 2011. The corrective doc. was filed prior to a NOTICE AC 486 changed to AC 483 RE 9-29-11

UNITED STATES
DEPARTMENT OF THE INTERIOR
BUREAU OF LAND MANAGEMENT

MAINTENANCE FEE WAIVER CERTIFICATION

[Handwritten signature]

FORM APPROVED
OMB NO. 1004-0114
Expires: August 31, 2013

(582) AMC 397273
AMC 384149

SEE INSTRUCTIONS ON PAGE 2

1. This small miner waiver is filed for the assessment year beginning on September 1, 2010 and ending on September 1, 2011.
2. The undersigned and all related parties owned ten or fewer mining claims, mill, or tunnel sites located and maintained on Federal lands in the United States of America on September 1, 2011.
3. The undersigned have performed the assessment work required by law for each mining claim listed prior to filing this waiver and understand that by filing this form, an affidavit of assessment work must be recorded by the December 30th following the filing of this waiver.
4. The undersigned understand that if the assessment work obligation has not yet come due under 30 U.S.C. 28 (for those claims in their first assessment year only), a notice of intent to hold reciting this condition must be recorded by the December 30th following the filing of this waiver.
5. The undersigned understand that mill and tunnel sites may also be listed upon this waiver and be waived from payment of the maintenance fee, and that a notice of intent to hold for these sites is required to be recorded by the December 30th immediately following the filing of this waiver.
6. The undersigned understand and acknowledge that pursuant to 43 U.S.C. 1212 and 18 U.S.C. 1001, the filing or recording of a false, fictitious, or fraudulent document with the Bureau of Land Management may result in a fine of up to \$250,000, a prison term not to exceed five years, or both.
7. The mining claims, mill or tunnel sites for which this waiver from payment of the maintenance fees is requested are:

CLAIM OR SITE NAME	BLM RECORDATION SERIAL NUMBER
1. Puch 5 ✓	384149
2. Puch 6	384150
3. Puch 7	397273
4. Puch 8	397274
5. Puch 9	397275
6.	
7.	
8.	
9.	
10.	

The owner(s) (claimants) of the above mining claims and sites are:

Ken Puchlik
(Owner's Name - Please Print)

1576 Cobblestone Lane
(Street or P.O. Box)

St. George UT
(City) (State) (Zip Code)

(Owner's Name - Please Print)

(Street or P.O. Box)

(City) (State) (Zip Code)

(Owner's Name - Please Print)

(Street or P.O. Box)

(City) (State) (Zip Code)

[Yellow highlight]

RECEIVED
BLM AZ STATE OFFICE
2011 AUG 30 A 7:49
PHOENIX, ARIZONA

(Owner's Signature)

(Owner's Signature)

(Owner's Signature)

ENTERED IN COMPUTER
RE 9-7-11

When Recorded Return Document to:

Ken Puchlik
1576 Cobblestone Lane
St. George, UT 84790

Check here is this is a change of address.

Telephone: 435 6560366

E-mail address: geology@puchski.net

AFFIDAVIT OF PERFORMANCE OF ANNUAL WORK

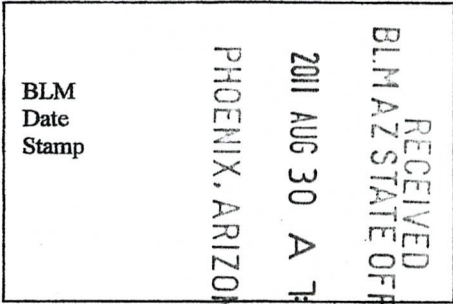
1. State of Arizona, County of Coconino ss:

2. I (Name) Ken Puchlik

3. Reside at (Address) _____

1576 Cobblestone Lane

City St. George County Washington



State UT Zip 84790 being duly sworn, depose and say that I am a citizen of the United States, more than eighteen years of age, and that all of the facts set forth in this affidavit, subject to the provisions and penalties of 18 U.S.C. 1001 pertaining to the filing of false, fictitious, or fraudulent statements with the United States, are true and correct according to the best of my knowledge, information and belief.

4. Owner's name and address (If not shown in Items 1-3 above). _____

5. That I am personally acquainted with the mining claim(s). The work and improvements were made by and at the expense of the owner(s) of said claim(s). Said contiguous group of claims, listed on this document, are situated in the

Unknown (optional) Mining District; Coconino County, Arizona.

Line No.	AMC NUMBER	CLAIM/SITE NAME	COUNTY RECORDER DATA (If available)	TWP	RNG	SEC
1	384149	Puch 5	3456803	40N	01W	SW31
2	384150	Puch 6	3456803	40N	01W	SW31
3	397273	Puch 7	3536756	40N	01W	SW31
4	397274	Puch 8	3536756	40N	01W	SW31
5	397275	Puch 9	3536756	40N	01W	SW31
6						

Form: MCF108
Revised Jan. 2006
Page 1 of 2

ENTERED IN COMPUTER
R2 9-7-11

RECEIVED
BLM AZ STATE OFFICE
2011 AUG 30 A 1:49
PHOENIX, ARIZONA

BLM
Date
Stamp

7					
8					
9					
10					

6. That between the dates starting at 12 o'clock noon on September 1, 20 10 and ending at 12 o'clock noon on September 1, 20 11 at least \$ 1200.00 dollars worth of work and improvements were done and performed upon said claim(s) or upon one or more of a contiguous group of claims for the benefit of all, wholly or partly outside of a contiguous group of claims for the benefit of all, not including the location work.

7. That the following persons were employed to perform the work and improvements described herein: _____
Puchski Geoconsultants of St. George ,Utah. Assaying by ALS Chemex of Reno, NV.

8. That the work and improvements performed were: _____
Selective channel sampling and mapping of breccia pipe zones; Re-establish claim corners; soil sampling of stream channels.

9. Dated: 8/23/ Signature: [Signature]


SUBSCRIBED AND SWORN TO before me, a Notary Public, this 23 day of August 20 11

By: Kenneth Puchlik

Notary Public Karen Cisneros

My Commission Expires March 25, 2013

NOTARY PUBLIC
Karen Cisneros
578005
COMMISSION EXPIRES
March 25, 2013
STATE OF UTAH



Bureau of Land Management
Arizona State Office
www.az.blm.gov

No. of Claims: 5 x \$10 = 50
Check No.: 475 Init. [Signature]
Receipt No.: 2419744
For BLM Use Only


Kenneth Puchlik
1576 Cobblestone Lane
St. George, UT 84790
(435) 656-0366

Aug 21, 2011

BLM-Arizona
Re: Mining claims

Enclosed please find:
Annual proof of Labor for 5 claims
Maintenance fee waiver for said claims
Check for \$50.00 for 5 claims

Thank you,



Ken Puchlik

RECEIVED
BLM AZ STATE OFFICE
2011 AUG 30 A 7:49
PHOENIX, ARIZONA

United States Department of the Interior

Bureau of Land Management
 LANDS/RECREATION & PLANNING
 ONE N CENTRAL AVE
 PHOENIX, AZ 85004 -2203
 Phone: 602-417-9200

Receipt

No:

2419744

Transaction #: 2495167	
Date of Transaction: 08/30/2011	
CUSTOMER:	
KENNETH P PUCHLIK 1576 COBBLESTONE LN SAINT GEORGE, UT 84790-8586 US	

LINE #	QTY	DESCRIPTION	REMARKS	UNIT PRICE	TOTAL
1	1.00	LOCATABLE MINERALS / MINING CLAIMS-NOT NEW-UNADJUD, ONE AUTH NO. ONLY / MINING CLAIM MONEY RECEIVED CASES: AMC384149/\$50.00	POL 2011/5 WAV	- n/a -	50.00
TOTAL:					\$50.00

PAYMENT INFORMATION					
1	AMOUNT:	50.00	POSTMARKED:	08/23/2011	
	TYPE:	CHECK	RECEIVED:	08/30/2011	
	CHECK NO:	475			
	NAME:	PUCHSKI GEOCONSULTANTS INC 1576 COBBLESTONE LN SAINT GEORGE UT 84790-8586 US			

REMARKS

This receipt was generated by the automated BLM Collections and Billing System and is a paper representation of a portion of the official electronic record contained therein.

UNITED STATES DEPARTMENT OF THE INTERIOR
BUREAU OF LAND MANAGEMENT

TIMELY FILED

667

Amc 397273

FORM APPROVED
OMB NO. 1004-0114
Expires: February 28, 2010

MAINTENANCE FEE WAIVER CERTIFICATION

SEE INSTRUCTIONS ON REVERSE

2010

Amc 384149

1. This small miner waiver is filed for the assessment year beginning at noon on September 1, ~~2009~~ and ending at noon on September 1, ~~2010~~ *2011*
2. The undersigned and all related parties owned ten or fewer mining claims, mill, or tunnel sites located and maintained on Federal lands in the United States of America on September 1, **2010**.
3. The undersigned have performed the assessment work **required by law** for each mining claim listed **prior to filing this waiver** and understand that by filing this form; an affidavit of assessment work **must** be recorded by the December 30th following the filing of this waiver.
4. The undersigned understand that if the assessment work obligation has not yet come due under 30 U.S.C. 28 (for those claims in their first assessment year only); a notice of intent to hold reciting this condition **must** be recorded by the December 30th following the filing of this waiver.
5. The undersigned understand that mill and tunnel sites may also be listed upon this waiver and be waived from payment of the maintenance fee; and that a notice of intent to hold for these sites is required to be recorded by the December 30th immediately following the filing of this waiver.
6. The undersigned understand and acknowledge that pursuant to 43 U.S.C. 1212 and 18 U.S.C. 1001; the filing or recording of a false, fictitious, or fraudulent document with the Bureau of Land Management may result in a fine of up to \$250,000, a prison term not to exceed five years, or both.
7. The mining claims, mill or tunnel sites for which this waiver from payment of the maintenance fees is requested are:

CLAIM OR SITE NAME	BLM RECORDATION SERIAL NUMBER
1. Puch 5	384149
2. Puch 6	384150
3. Puch 7	397273
4. Puch 8	397274
5. Puch 9	397275
6.	
7.	
8.	
9.	
10.	

RECEIVED
 BLM AZ STATE OFFICE
 2800 SEP - 3 A 8 18
 PHOENIX, ARIZONA

The owner(s) (claimants) of the above mining claims and sites are:

Ken Puchlik
(Owner's Name - Please Print)

Ken Puchlik
(Owner's Signature)

1576 Cobblestone Lane
(Street or P.O. Box)

St. George UT 84790
(City) (State) (Zip Code)

(Owner's Name - Please Print)

(Owner's Signature)

(Street or P.O. Box)

(City) (State) (Zip Code)

(Owner's Name - Please Print)

(Owner's Signature)

(Street or P.O. Box)

(City) (State) (Zip Code)

(Continued on page 2)

ENTERED INTO COMPUTER
9/19/10 AT

(Owner's Name - Please Print)	(Owner's Signature)		
(Street or P.O. Box)	(City)	(State)	(Zip Code)
(Owner's Name - Please Print)	(Owner's Signature)		
(Street or P.O. Box)	(City)	(State)	(Zip Code)
(Owner's Name - Please Print)	(Owner's Signature)		
(Street or P.O. Box)	(City)	(State)	(Zip Code)
(Owner's Name - Please Print)	(Owner's Signature)		
(Street or P.O. Box)	(City)	(State)	(Zip Code)

INSTRUCTIONS

- | | |
|----------------------------------------------------------------------------------------------------------------------------------------------------------------------------------------------------------------------------------------------------------------------------------------------------------------------------------------------------------------------------------------------------------------------------------------------------------------------------------------------------------------------------------------------------------------------------------------------------------------------------------------------------------------------------------------------------------------------------------------------------------------------------------------------------------------------------------------------------------------------------------------------------------------------------------------------------------------------------------------------------------------------------------------------------------------------------------------------------------------------------------------------------------------|----------------------------------------------------------------------------------------------------------------------------------------------------------------------------------------------------------------------------------------------------------------------------------------------------------------------------------------------------------------------------------------------------------------------------------------------------------------------------------------------------------------------------------------------------------------------------------------------------------------------------------------------------------------------------------------------------------------------------------------------------------------------------------------------------------------------------------------------------------------------------------------------------------------------------------------------------------------------------------------------------------------------------------------------------------------------------------------------------------------------------------|
| <ol style="list-style-type: none"> 1. This certification is made under the provisions of § 1744 of Title 43 and § 28-28k of Title 30 of the United States Code; and the regulations thereunder (43 CFR Part 3830). 2. The claimant(s) must fill in the dates in paragraph 1 for the beginning and ending of the assessment year for which this waiver is sought. 3. The claimant(s) must fill in the date in paragraph 2 for the beginning of the assessment year for which this waiver is sought. 4. All claim and site names and Bureau of Land Management (BLM) serial numbers must be listed for the mining claims, mill sites, and tunnel sites for which the waiver is sought. 5. All owners of the mining claims, mill sites, and tunnel sites and their addresses must be given. 6. This waiver form must be signed by all the claimants or their designated agent, in original form. If an agent is designated, a notarized designation of agent, signed by all of the claimants with proper address given, must be submitted with this waiver. | <ol style="list-style-type: none"> 7. This form must be filed no later than September 1st for the upcoming assessment year in the BLM State Office where the mining claims or sites are recorded, or the waiver cannot be granted by the BLM. (Example: to obtain a waiver for the assessment year 2000, which begins at noon on September 1, 1999, you must qualify for and file for a waiver no later than September 1, 1999, in the proper BLM State Office). 8. For all mining claims which require assessment work, you must record an affidavit of labor on or before the December 30th immediately following the filing of this waiver. For all other mining claims or sites waived, you must record a notice of intent to hold on or before the December 30th immediately following the filing of this waiver. 9. Mill and tunnel sites may also be listed upon this waiver and be waived from payment of the maintenance fee. A notice of intent to hold for these sites is required to be filed by the December 30th following the filing of this waiver. |
|----------------------------------------------------------------------------------------------------------------------------------------------------------------------------------------------------------------------------------------------------------------------------------------------------------------------------------------------------------------------------------------------------------------------------------------------------------------------------------------------------------------------------------------------------------------------------------------------------------------------------------------------------------------------------------------------------------------------------------------------------------------------------------------------------------------------------------------------------------------------------------------------------------------------------------------------------------------------------------------------------------------------------------------------------------------------------------------------------------------------------------------------------------------|----------------------------------------------------------------------------------------------------------------------------------------------------------------------------------------------------------------------------------------------------------------------------------------------------------------------------------------------------------------------------------------------------------------------------------------------------------------------------------------------------------------------------------------------------------------------------------------------------------------------------------------------------------------------------------------------------------------------------------------------------------------------------------------------------------------------------------------------------------------------------------------------------------------------------------------------------------------------------------------------------------------------------------------------------------------------------------------------------------------------------------|

NOTICE/BURDEN HOURS STATEMENT

The Privacy Act of 1974, *as amended*, and the regulation in 43 CFR 2.48(d) provide that you be furnished the following information in connection with the information required by this certification of waiver from rental fees.

AUTHORITY: 30 U.S.C. 28-28k; 43 U.S.C. 1201, 1457, 1740, and 1744; and 43 CFR 3830.

PRINCIPLE PURPOSE: This information is to be used to verify that the owner(s) (claimants) of a mining claim has complied with 30 U.S.C. 28f and is entitled to perform assessment work in lieu of paying the maintenance fee for the mining claims listed on this form.

ROUTINE USE: (1) Adjudication of the claimant(s) certification of waiver from paying the maintenance fee otherwise required by 30 U.S.C. 28f. (2) Disclosure may be made to appropriate Federal agencies when location is made within the agency's geographic area of responsibility. (3) Information from the record and/or the record will be transferred to the appropriate Federal, State, or local agency, or a member of the public in response to a specific request for pertinent information. (4) Information may also be provided to the Department of Justice or in a proceeding before a court or adjudicative body; or to Federal, State, local or foreign agencies when needed for enforcement of civil or criminal codes or applicable regulations concerning title rights upon the public land.

EFFECT OF NOT PROVIDING INFORMATION: Disclosure of this information is required by 30 U.S.C. 28f and 43 CFR Part 3830 for those qualified claimants wishing to take the small miner waiver allowed. Failure to supply the information required in this form to support the claimants certification of waiver from payment of the otherwise required maintenance fees will result in the waiver being disallowed and the mining claims subject to forfeiture by BLM under 30 U.S.C. 28i.

The Paperwork Reduction Act of 1995 requires us to inform you that:

This information is being collected to allow the BLM to determine if you qualify for a waiver from the payment of \$100 per mining claim or site maintenance fee established in 30 U.S.C. 28f and the implementing regulations at 43 CFR 3830. A response to this request is required in accordance with the statute to obtain your benefit.

BLM would like you to know that you do not have to respond to this, or any other, Federal agency-sponsored information collection unless it displays a currently valid OMB control number.

Public reporting burden for this form is estimated to average 20 minutes (.33 hours) per response, including time to review instructions, gathering and maintaining data, and completing and reviewing the form. Direct comments regarding this burden estimate, or any other aspect of this form, to the U.S. Department of the Interior, Bureau of Land Management, (F004-0114) Bureau Information Collection Clearance Officer (WO-630), Mail Stop 401 LS, 1849 C St., N.W., Washington, D.C. 20240.

FOR OFFICIAL USE ONLY

RECEIVED
 SEP 1 1999
 BLM STATE OFFICE
 8:18

When Recorded Return Document to:

Ken Puchlik

1576 Cobblestone Lane

St. George, UT 84790

Check here is this is a change of address.

Telephone: 435 6560366

E-mail address: geology@puchski.net

AFFIDAVIT OF PERFORMANCE OF ANNUAL WORK

1. State of Arizona, County of Coconino ss:

2. I (Name) Ken Puchlik

3. Reside at (Address) _____

1576 Cobblestone Lane

City St. George County Washington

RECEIVED
BLM AZ STATE OFFICE
2010 SEP - 3 A 8: 18
PHOENIX, ARIZONA
BLM
Date
Stamp

State UT Zip 84790 being duly sworn, depose and say that I am a citizen of the United States, more than eighteen years of age, and that all of the facts set forth in this affidavit, subject to the provisions and penalties of 18 U.S.C. 1001 pertaining to the filing of false, fictitious, or fraudulent statements with the United States, are true and correct according to the best of my knowledge, information and belief.

4. Owner's name and address (If not shown in Items 1-3 above). _____

5. That I am personally acquainted with the mining claim(s). The work and improvements were made by and at the expense of the owner(s) of said claim(s). Said contiguous group of claims, listed on this document, are situated in the

Unknown (optional) Mining District; Coconino County, Arizona.

Line No.	AMC NUMBER	CLAIM/SITE NAME	COUNTY RECORDER DATA (If available)	TWP	RNG	SEC
1	384149	Puch 5	3456803	40N	01W	SW31
2	384150	Puch 6	3456803	40N	01W	SW31
3	397273	Puch 7	3536756	40N	01W	SW31
4	397274	Puch 8	3536756	40N	01W	SW31
5	397275	Puch 9	3536756	40N	01W	SW31
6						

ENTERED INTO COMPUTER
9/18/10 AT

RECEIVED
BLM AZ STATE OFFICE
2010 SEP -3 A 8:18
PHOENIX, ARIZONA

BLM
Date
Stamp

7						
8						
9						
10						

6. That between the dates starting at 12 o'clock noon on September 1, 20 09 and ending at 12 o'clock noon on September 1, 20 10 at least \$ 1050.00 dollars worth of work and improvements were done and performed upon said claim(s) or upon one or more of a contiguous group of claims for the benefit of all, wholly or partly outside of a contiguous group of claims for the benefit of all, not including the location work.

7. That the following persons were employed to perform the work and improvements described herein: _____
Puchski Geoconsultants, St. George, UT

8. That the work and improvements performed were: _____
Geochemical sample collection on a grid using ATVs, assaying the sample and putting the results into a GIS map and report

9. Dated: 8/21/2010 Signature: [Signature]

SUBSCRIBED AND SWORN TO before me, a Notary Public, this 31 day of August 2010

By: Kenneth Puchlik

Notary Public Karen Cisneros

My Commission Expires March 25, 2013

NOTARY PUBLIC
Karen Cisneros
578005
COMMISSION EXPIRES
March 25, 2013
STATE OF UTAH

Bureau of Land Management
Arizona State Office
www.az.blm.gov

No. of Claims: 5 x \$10 = 50
Check No.: _____ Init. SB
Receipt No.: 2211097
For BLM Use Only

United States Department of the Interior
Bureau of Land Management
 LANDS/RECREATION & PLANNING
 ONE N CENTRAL AVE
 PHOENIX, AZ 85004 -2203
 Phone:

Receipt

No:

2211697

Transaction #: 2281799	
Date of Transaction: 09/09/2010	
CUSTOMER:	
KENNETH P PUCHLIK 1576 COBBLESTONE LN SAINT GEORGE, UT 84790-8586 US	

LINE #	QTY	DESCRIPTION	REMARKS	UNIT PRICE	TOTAL
1	1.00	LOCATABLE MINERALS / MINING CLAIMS-NOT NEW-UNADJUD, ONE AUTH NO. ONLY / MINING CLAIM MONEY RECEIVED CASES: AMC384149/\$50.00	POL/WAIVER-5	- n/a -	50.00
TOTAL:					\$50.00

PAYMENT INFORMATION			
1	AMOUNT:	50.00	POSTMARKED: N/A
	TYPE:	CHECK	RECEIVED: 09/09/2010
	CHECK NO:	339	
	NAME:	PUCHLIK, KENNETH P 1576 COBBLESTONE LN SAINT GEORGE UT 84790-8586 US	

REMARKS

This receipt was generated by the automated BLM Collections and Billing System and is a paper representation of a portion of the official electronic record contained therein.

082708.PM.EP14F OCT 2008

Please recycle.



Any amount of mass as the envelope is entirely confined, provided as the INTERNATIONAL 4-POUND WEIGHT INTERNATIONAL Customs forms International Mail or ask a retail a



PRIORITY

Flat Rate

UNITED STATES POSTAL SERVICE® Click-N-Ship®

P usps.com 9405 5036 9930 0330 7254 98 0049 5000 0448 5004
\$4.95
US POSTAGE

Commercial Base Pricing
08/31/10 0 lb 4 oz Mailed from 84790 071V00588909

USPS PRIORITY MAIL® **0006**

KENNETH P PUCHLIK
 1576 COBBLESTONE LN
 SAINT GEORGE UT 84790-8586

SHIP TO: BUREAU OF LAND MANGEMENT
 MINING CLAIMS
 1 N CENTRAL AVE
 PHOENIX AZ 85004-4414

ZIP - e/ USPS DELIVERY CONFIRMATION™

420 85004 9405 5036 9930 0330 7254 98

Electronic Rate Approved #038555749



PLEASE PRESS FIRMLY

POSTAGE REQUIRED.



EP14F



578

AMC 384149
AMC 397273

Form 3830-2
(January 2004)

UNITED STATES DEPARTMENT OF THE INTERIOR
BUREAU OF LAND MANAGEMENT

FORM APPROVED
OMB NO. 1004-0114
Expires December 31, 2006

MAINTENANCE FEE WAIVER CERTIFICATION


SEE INSTRUCTIONS ON REVERSE

1. This small miner waiver is filed for the assessment year beginning at noon on September 1, 2008 and ending at noon on September 1, 2009
2. The undersigned and all related parties owned ten or fewer mining claims, mill, or tunnel sites located and maintained on Federal lands in the United States of America on September 1, 2009
3. The undersigned have performed the assessment work **required by law** for each mining claim listed **prior to filing this waiver** and understand that by filing this form; an affidavit of assessment work **must** be recorded by the December 30th following the filing of this waiver.
4. The undersigned understand that if the assessment work obligation has not yet come due under 30 U.S.C. 28 (for those claims in their first assessment year only); a notice of intent to hold reciting this condition **must** be recorded by the December 30th following the filing of this waiver.
5. The undersigned understand that mill and tunnel sites may also be listed upon this waiver and be waived from payment of the maintenance fee; and that a notice of intent to hold for these sites is required to be recorded by the December 30th immediately following the filing of this waiver.
6. The undersigned understand and acknowledge that pursuant to 43 U.S.C. 1212 and 18 U.S.C. 1001; the filing or recording of a false, fictitious, or fraudulent document with the Bureau of Land Management may result in a fine of up to \$250,000, a prison term not to exceed five years, or both.
7. The mining claims, mill or tunnel sites for which this waiver from payment of the maintenance fees is requested are:

CLAIM OR SITE NAME	BLM RECORDATION SERIAL NUMBER
1. PUCH 5	384149
2. PUCH 6	384150
3. PUCH 7	Recently Filed 397273
4. PUCH 8	" " 397274
5. PUCH 9	" " 397275
6.	
7.	
8.	
9.	
10.	

The owner(s) (claimants) of the above mining claims and sites are:

KEN PUCHLIK
(Owner's Name - Please Print)
1576 Cobblestone Lane
(Street or P.O. Box)
St. George VT 84790
(City) (State) (Zip Code)


(Owner's Signature)

(Owner's Name - Please Print)

(Street or P.O. Box)

(City) (State) (Zip Code)

(Owner's Signature)

(Owner's Name - Please Print)

(Street or P.O. Box)

(City) (State) (Zip Code)

(Owner's Signature)

RECEIVED
 BLM AZ STATE OFFICE
 2009 AUG 25 A 8:35
 PHOENIX ARIZONA

(Continued on page 2)

9/24/09
ENTERED INTO COMPUTER

(Owner's Name - Please Print)	(Owner's Signature)		
(Street or P.O. Box)	(City)	(State)	(Zip Code)
(Owner's Name - Please Print)	(Owner's Signature)		
(Street or P.O. Box)	(City)	(State)	(Zip Code)
(Owner's Name - Please Print)	(Owner's Signature)		
(Street or P.O. Box)	(City)	(State)	(Zip Code)
(Owner's Name - Please Print)	(Owner's Signature)		
(Street or P.O. Box)	(City)	(State)	(Zip Code)

INSTRUCTIONS

1. This certification is made under the provisions of § 1744 of Title 43 and § 28-28k of Title 30 of the United States Code; and the regulations thereunder (43 CFR Part 3830).
2. The claimant(s) **must** fill in the dates in paragraph 1 for the beginning and ending of the assessment year for which this waiver is sought.
3. The claimant(s) **must** fill in the date in paragraph 2 for the beginning of the assessment year for which this waiver is sought.
4. All claim and site names and Bureau of Land Management (BLM) serial numbers **must** be listed for the mining claims, mill sites, and tunnel sites for which the waiver is sought.
5. All owners of the mining claims, mill sites, and tunnel sites and their addresses **must** be given.
6. This waiver form **must** be signed by all the claimants or their designated agent, in original form. If an agent is designated, a notarized designation of agent, signed by all of the claimants with proper address given, **must** be submitted with this waiver.
7. This form **must** be filed no later than September 1st for the upcoming assessment year in the BLM State Office where the mining claims or sites are recorded, or the waiver cannot be granted by the BLM. (Example: to obtain a waiver for the assessment year 2000, which begins at noon on September 1, 1999, you **must** qualify for and file for a waiver no later than September 1, 1999, in the proper BLM State Office).
8. For all mining claims which require assessment work, you **must** record an affidavit of labor on or before the December 30th immediately following the filing of this waiver. For all other mining claims or sites waived, you must record a notice of intent to hold on or before the December 30th immediately following the filing of this waiver.
9. Mill and tunnel sites may also be listed upon this waiver and be waived from payment of the maintenance fee. A notice of intent to hold for these sites is required to be filed by the December 30th following the filing of this waiver.

NOTICE/BURDEN HOURS STATEMENT

The Privacy Act of 1974, *as amended*, and the regulation in 43 CFR 2.48(d) provide that you be furnished the following information in connection with the information required by this certification of waiver from rental fees.

AUTHORITY: 30 U.S.C. 28-28k; 43 U.S.C. 1201, 1457, 1740, and 1744; and 43 CFR 3830.

PRINCIPLE PURPOSE: This information is to be used to verify that the owner(s) (claimants) of a mining claim has complied with 30 U.S.C. 28f and is entitled to perform assessment work in lieu of paying the maintenance fee for the mining claims listed on this form.

ROUTINE USE: (1) Adjudication of the claimant(s) certification of waiver from paying the maintenance fee otherwise required by 30 U.S.C. 28f. (2) Disclosure may be made to appropriate Federal agencies when location is made within the agency's geographic area of responsibility. (3) Information from the record and/or the record will be transferred to the appropriate Federal, State, or local agency, or a member of the public in response to a specific request for pertinent information. (4) Information may also be provided to the Department of Justice or in a proceeding before a court or adjudicative body; or to Federal, State, local or foreign agencies when needed for enforcement of civil or criminal codes or applicable regulations concerning title rights upon the public land.

EFFECT OF NOT PROVIDING INFORMATION: Disclosure of this information is required by 30 U.S.C. 28f and 43 CFR Part 3830 for those qualified claimants wishing to take the small miner waiver allowed. Failure to supply the information required in this form to support the claimants certification of waiver from payment of the otherwise required maintenance fees will result in the waiver being disallowed and the mining claims subject to forfeiture by BLM under 30 U.S.C. 28i.

The Paperwork Reduction Act of 1995 requires us to inform you that:

This information is being collected to allow the BLM to determine if you qualify for a waiver from the payment of \$100 per mining claim or site maintenance fee established in 30 U.S.C. 28f and the implementing regulations at 43 CFR 3830. A response to this request is required in accordance with the statute to obtain your benefit.

BLM would like you to know that you do not have to respond to this, or any other, Federal agency-sponsored information collection unless it displays a currently valid OMB control number.

Public reporting burden for this form is estimated to average 8 minutes (0.133 hours) per response, including time to review instructions, gathering and maintaining data, and completing and reviewing the form. Direct comments regarding this burden estimate, or any other aspect of this form, to the U.S. Department of the Interior, Bureau of Land Management, (1004-0114) Bureau Information Collection Clearance Officer (WO-630), Mail Stop 401 LS, 1849 C St., N.W., Washington, D.C. 20240.

FOR OFFICIAL USE ONLY

ARIZONA

AUG 25 A 8:35

RECEIVED
BLM STATE OFFICE

When Recorded Return Document to:

Ken Puchlik
1576 Cobblestone Lane
St. George UT 84790

SS.

Telephone: 435 467-0821
E-mail address: KPP@puchski.net

AFFIDAVIT OF PERFORMANCE OF ANNUAL WORK

1. State of Arizona, County of Cocconino ss:
2. I (Name) Ken Puchlik
3. Reside at (Address) 1576 Cobblestone Lane
City St. George County Washington

RECEIVED
BLM AZ STATE OFFICE
2009 AUG 25 A 8:35
PHOENIX, ARIZONA
BLM
Date
Stamp

State UT Zip 84790 being duly sworn, depose and say that I am a citizen of the United States, more than eighteen years of age, and that all of the facts set forth in this affidavit, subject to the provisions and penalties of 18 U.S.C. 1001 pertaining to the filing of false, fictitious, or fraudulent statements with the United States, are true and correct according to the best of my knowledge, information and belief.

4. Owner's name and address (If not shown in Items 1-3 above). _____

5. That I am personally acquainted with the mining claim(s). The work and improvements were made by and at the expense of the owner(s) of said claim(s). Said contiguous group of claims, listed on this document, are situated in the

UNKNOWN (optional) Mining District; Cocconino County, Arizona.

Line No.	AMC NUMBER	CLAIM/SITE NAME	COUNTY RECORDER DATA (If available)	TWP	RNG	SEC
1	384149	PUCH5	3456803	40N	Ø1W	sw31
2	384150	PUCH6	3456803	40N	Ø1W	sw31
3						
4						
5						
6						

RECEIVED
BLM ARIZONA OFFICE
2009 AUG 25 A 8:35
PHOENIX, ARIZONA

BLM
Date
Stamp

7					
8					
9					
10					

6. That between the dates starting at 12 o'clock noon on September 1, 2008 and ending at 12 o'clock noon on September 1, 2009 at least \$ 1,000 dollars worth of work and improvements were done and performed upon said claim(s) or upon one or more of a contiguous group of claims for the benefit of all, wholly or partly outside of a contiguous group of claims for the benefit of all, not including the location work.

7. That the following persons were employed to perform the work and improvements described herein: Puchski Geo Consultants

8. That the work and improvements performed were: Geological mapping

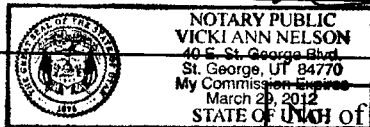
9. Dated: 8/19/09 Signature: [Signature]

SUBSCRIBED AND SWORN TO before me, a Notary Public, this 19th day of Aug 20 09

By: Kenneth Puchski

Notary Public Vicki Ann Nelson

My Commission Expires _____



STATE OF UTAH of Claims: _____ x \$10 = _____

Check No.: _____ Init. _____

Receipt No.: _____

For BLM Use Only

Bureau of Land Management
Arizona State Office
www.az.blm.gov

NOTICE OF INTENTION TO HOLD MINING CLAIMS/SITES

When Recorded Return Document to:

Ken Puchlik _____
 1576 Cobblestone Lane _____
 St. George UT 84790 _____

Check here if this is a change of address.

Telephone: 435 656-0366

E-mail Address kpp@puchski.net

BLM Date Stamp	RECEIVED BLM AZ STATE OFFICE 2009 AUG 25 A 8:35 PHOENIX, ARIZONA
----------------------	---------------------------------------------------------------------------

I (We) intend to hold the claims(s) and/or site(s) listed below for the calendar year 2009, and I (We) have filed or will file a Notice of Intent to Hold in the county where the claim (s) is located.

Reason for filing a Notice of Intent to Hold instead of an assessment work filing (check one):

- Maintenance fee was paid to maintain claim(s) during this assessment year.
- Mill or tunnel sites.
- Claim(s) was located during the current assessment year.
- BLM has deferred assessment work (attach copy of decision granting deferment, or pending petition for deferment including date petition was filed.)

Line No.	AMC NUMBER	CLAIM/SITE NAME	COUNTY RECORDER DATA (If available)	TWP	RNG	SEC
1	397273	Puch 7		40N	01W	sw31
2	397274	Puch 8		40N	01W	sw31
3	397275	Puch 9		40N	01W	sw31
4						
5						
6						
7						
8						
9						
10						

9/24/09 TJS
 ENTERED INTO COMPUTER

19 August 2009

Ken Puchlik
1576 Cobblestone Lane
St. George, UT 84790
435 656-0366
435 467-0821

Enclosed Please Find:

- 1) Location Notices for claims Puch 7-9
- 2) Notice of Intent to Hold for said claims
- 3) Annual work, Proof of Labor for claims Puch 5,6
- 4) Maintenance Fee Waiver for all the above.

Please call if you have questions

Sincerely,

Ken Puchlik 

RECEIVED
BLM AZ STATE OFFICE
2009 AUG 25 A 8:34
PHOENIX, ARIZONA

United States Department of the Interior

Bureau of Land Management

BUSINESS & SUPPORT SVCS DIV

ONE N CENTRAL AVE SUITE 800

PHOENIX, AZ 85004 -4427

Phone: (602) 417-9200

Receipt

No:

1990027

Transaction #: 2054225	
Date of Transaction: 08/28/2009	
CUSTOMER:	KENNETH P PUCHLIK 1576 COBBLESTONE LN SAINT GEORGE, UT 84790-8586 US

LINE #	QTY	DESCRIPTION	REMARKS	UNIT PRICE	TOTAL
1	3.00	LOCATABLE MINERALS / MINING CLAIMS-NEW, UNADJUD, ONE OR MORE AUTH NOS / NEW MINING CLAIM PROCESSING FEE \$15 CASES: AMC397273/\$15.00, AMC397274/\$15.00, AMC397275/\$15.00		- n/a -	45.00
2	1.00	LOCATABLE MINERALS / MINING CLAIMS-NOT NEW-UNADJUD, ONE AUTH NO. ONLY / MINING CLAIM MONEY RECEIVED CASES: AMC397273/\$30.00	NOI	- n/a -	30.00
3	1.00	LOCATABLE MINERALS / MINING CLAIMS-NOT NEW-UNADJUD, ONE AUTH NO. ONLY / MINING CLAIM MONEY RECEIVED CASES: AMC384149/\$20.00	POL & WAIVER	- n/a -	20.00
4	3.00	LOCATABLE MINERALS / MINING CLAIMS-NEW, UNADJUD, ONE OR MORE AUTH NOS / NEW MINING CLAIM LOCATION FEE \$30 CASES: AMC397273/\$30.00, AMC397274/\$30.00, AMC397275/\$30.00		- n/a -	90.00
5	3.00	LOCATABLE MINERALS / MINING CLAIMS-NEW, UNADJUD, ONE OR MORE AUTH NOS / NEW MINING CLM MAINT FEE \$125 (1993) CASES: AMC397273/\$125.00, AMC397274/\$125.00, AMC397275/\$125.00		- n/a -	375.00
6	1.00	OVERPAYMENT / OVERPAYMENT OF FEES / OVERPAYMENT OF \$1.00 OR MORE		57.00	57.00
TOTAL:					\$617.00

PAYMENT INFORMATION				
1	AMOUNT:	567.00	POSTMARKED:	08/19/2009
	TYPE:	CHECK	RECEIVED:	08/25/2009
	CHECK NO:	433		

	NAME:	PUCHSKI GEOCONSULTANTS INC PO BOX 774 DELTA UT 84624 US	
2	AMOUNT:	30.00	POSTMARKED: 08/19/2009
	TYPE:	CHECK	RECEIVED: 08/25/2009
	CHECK NO:	434	
	NAME:	PUCHSKI GEOCONSULTANTS INC PO BOX 774 DELTA UT 84624 US	
3	AMOUNT:	20.00	POSTMARKED: 08/19/2009
	TYPE:	CHECK	RECEIVED: 08/25/2009
	CHECK NO:	435	
	NAME:	PUCHSKI GEOCONSULTANTS INC PO BOX 774 DELTA UT 84624 US	

REMARKS

This receipt was generated by the automated BLM Collections and Billing System and is a paper representation of a portion of the official electronic record contained therein.

AMC 384149

KENNETH PUCHLIK
1576 E. COBBLESTONE LN.
ST. GEORGE, UT 84790
(435) 656-0366

November 19, 2008


BLM
Arizona Office
Attn: Tony Smith

Dear Mr. Smith


As per our phone conversation, please find enclosed 1) original Maintenance Fee waiver certification and 2) check for the \$10.00 fee for 2 claims missing from the original submittal. (AMC 384149,384150) — *Already processed.*

Thank you

Ken Puchlik



RECEIVED
BLM AZ STATE OFFICE
2008 NOV 25 A 9:08
PHOENIX, ARIZONA

ENTERED INTO COMPUTER
12/23/08 

MAINTENANCE FEE WAIVER CERTIFICATION

SEE INSTRUCTIONS ON REVERSE


1. This small miner waiver is filed for the assessment year beginning at noon on September 1, 2007 and ending at noon on September 1, 2008
2. The undersigned and all related parties owned ten or fewer mining claims, mill, or tunnel sites located and maintained on Federal lands in the United States of America on September 1, 2008
3. The undersigned have performed the assessment work **required by law** for each mining claim listed **prior to filing this waiver** and understand that by filing this form; an affidavit of assessment work **must** be recorded by the December 30th following the filing of this waiver.
4. The undersigned understand that if the assessment work obligation has not yet come due under 30 U.S.C. 28 (for those claims in their first assessment year only); a notice of intent to hold reciting this condition **must** be recorded by the December 30th following the filing of this waiver.
5. The undersigned understand that mill and tunnel sites may also be listed upon this waiver and be waived from payment of the maintenance fee; and that a notice of intent to hold for these sites is required to be recorded by the December 30th immediately following the filing of this waiver.
6. The undersigned understand and acknowledge that pursuant to 43 U.S.C. 1212 and 18 U.S.C. 1001; the filing or recording of a false, fictitious, or fraudulent document with the Bureau of Land Management may result in a fine of up to \$250,000, a prison term not to exceed five years, or both.
7. The mining claims, mill or tunnel sites for which this waiver from payment of the maintenance fees is requested are:

CLAIM OR SITE NAME	BLM RECORDATION SERIAL NUMBER
1. PUCH 5	384149
2. PUCH 6	384150
3.	
4.	
5.	
6.	
7.	
8.	
9.	
10.	

RECEIVED
 BLM AZ STATE OFFICE
 2008 NOV 25 A 9:08
 PHOENIX, ARIZONA

The owner(s) (claimants) of the above mining claims and sites are:

Ken Puchlik
 (Owner's Name - Please Print)
1576 Cobblestone Lane
 (Street or P.O. Box)
St. George UT 84790
 (City) (State) (Zip Code)


 (Owner's Signature)

 (Owner's Name - Please Print)

 (Street or P.O. Box)

 (City) (State) (Zip Code)

_____ (Owner's Signature)

 (Owner's Name - Please Print)


 (Street or P.O. Box)

 (City) (State) (Zip Code)

_____ (Owner's Signature)

(Continued on page 2)

ENTERED INTO COMPUTER

12/23/08 

United States Department of the Interior
Bureau of Land Management
 BUSINESS & SUPPORT SVCS DIV
 ONE N CENTRAL AVE SUITE 800
 PHOENIX, AZ 85004 -4427
 Phone: (602) 417-9200

Receipt

No:

1826151

Transaction #: 1885147	
Date of Transaction: 11/26/2008	
CUSTOMER:	KENNETH P PUCHLIK 1576 COBBLESTONE LN SAINT GEORGE, UT 84790-8586 US

LINE #	QTY	DESCRIPTION	REMARKS	UNIT PRICE	TOTAL
1	1.00	LOCATABLE MINERALS / MINING CLAIMS-NOT NEW-UNADJUD, ONE AUTH NO. ONLY / MINING CLAIM MONEY RECEIVED CASES: AMC384149/\$20.00	WAIVER	- n/a -	20.00
TOTAL:					\$20.00

PAYMENT INFORMATION					
1	AMOUNT:	20.00	POSTMARKED:	11/20/2008	
	TYPE:	CHECK	RECEIVED:	11/25/2008	
	CHECK NO:	356			
	NAME:	PUCHSKI GEOCONSULTANTS, INC. PO BOX 774 DELTA UT 84624 US			

REMARKS

This receipt was generated by the automated BLM Collections and Billing System and is a paper representation of a portion of the official electronic record contained therein.

UNITED STATES DEPARTMENT OF THE INTERIOR
BUREAU OF LAND MANAGEMENT

gmc

Amc 384149

MAINTENANCE FEE WAIVER CERTIFICATION

SEE INSTRUCTIONS ON REVERSE

FORM APPROVED
OMB NO. 1004-0114
Expires: December 31, 2006

501

1. This small miner waiver is filed for the assessment year beginning at noon on September 1, ~~2008~~ and ending at noon on September 1, ~~2009~~
2. The undersigned and all related parties owned ten or fewer mining claims, mill, or tunnel sites located and maintained on Federal lands in the United States of America on September 1, ~~2008~~
3. The undersigned have performed the assessment work required by law for each mining claim listed prior to filing this waiver and understand that by filing this form; an affidavit of assessment work must be recorded by the December 30th following the filing of this waiver.
4. The undersigned understand that if the assessment work obligation has not yet come due under 30 U.S.C. 28 (for those claims in their first assessment year only); a notice of intent to hold reciting this condition must be recorded by the December 30th following the filing of this waiver.
5. The undersigned understand that mill and tunnel sites may also be listed upon this waiver and be waived from payment of the maintenance fee; and that a notice of intent to hold for these sites is required to be recorded by the December 30th immediately following the filing of this waiver.
6. The undersigned understand and acknowledge that pursuant to 43 U.S.C. 1212 and 18 U.S.C. 1001; the filing or recording of a false, fictitious, or fraudulent document with the Bureau of Land Management may result in a fine of up to \$250,000, a prison term not to exceed five years, or both.
7. The mining claims, mill or tunnel sites for which this waiver from payment of the maintenance fees is requested are:

CLAIM OR SITE NAME	BLM RECORDATION SERIAL NUMBER
1. PUCH 5	384149
2. PUCH 6	384150
3.	
4.	
5.	
6.	
7.	
8.	
9.	
10.	

The owner(s) (claimants) of the above mining claims and sites are:

Ken Puchlik
 (Owner's Name - Please Print)
1576 Cobblestone Lane
 (Street or P.O. Box)
St. George UT 84790
 (City) (State) (Zip Code)

[Signature]
 (Owner's Signature)

 (Owner's Name - Please Print)

 (Street or P.O. Box)

 (City) (State) (Zip Code)

 (Owner's Signature)

 (Owner's Name - Please Print)

 (Street or P.O. Box)

 (City) (State) (Zip Code)

 (Owner's Signature)

(Continued on page 2)

RECEIVED
 BLM AZ STATE OFFICE
 2008 AUG 29 P 2:13
 PHOENIX, ARIZONA

When Recorded Return Document to:

Ken PUCHLIK
1576 Cobblestone Lane
St. George, UT 84790

Check here is this is a change of address.

Telephone: 435 467-0821

E-mail address: KPP@puchski.net

AFFIDAVIT OF PERFORMANCE OF ANNUAL WORK

1. State of Arizona, County of COCONINO ss:

2. I (Name) Ken Puchlik

3. Reside at (Address) 1576 Cobblestone Lane

City St. George County Washington

State UT Zip 84790 being duly sworn, depose and say that I am a citizen of the United States, more than eighteen years of age, and that all of the facts set forth in this affidavit, subject to the provisions and penalties of 18 U.S.C. 1001 pertaining to the filing of false, fictitious, or fraudulent statements with the United States, are true and correct according to the best of my knowledge, information and belief.

4. Owner's name and address (If not shown in Items 1-3 above).

RECEIVED
BLMAZ STATE OFFICE
2008 AUG 29 P 2:13
PHOENIX, ARIZONA
BLM
Date
Stamp

5. That I am personally acquainted with the mining claim(s). The work and improvements were made by and at the expense of the owner(s) of said claim(s). Said contiguous group of claims, listed on this document, are situated in the

UNKNOWN (optional) Mining District; COCONINO County, Arizona.

Line No.	AMC NUMBER	CLAIM/SITE NAME	COUNTY RECORDER DATA (If available)	TWP	RNG	SEC
1	384149	PUCH 5	3456803	40N	01W	31
2	384150	PUCH 6	3456803	40N	01W	31
3						
4						
5						
6						

ENTERED INTO COMPUTER

RECEIVED
BLM AZ STATE OFFICE

2008 AUG 29 P 2:13
PHOENIX, ARIZONA

BLM
Date
Stamp

7						
8						
9						
10						

6. That between the dates starting at 12 o'clock noon on September 1, 2007 and ending at 12 o'clock noon on September 1, 2008 at least \$ 1000.00 dollars worth of work and improvements were done and performed upon said claim(s) or upon one or more of a contiguous group of claims for the benefit of all, wholly or partly outside of a contiguous group of claims for the benefit of all, not including the location work.

7. That the following persons were employed to perform the work and improvements described herein: PUCHSKI GEOCONSULTANTS - ALS CHEMEX LABORATORY

8. That the work and improvements performed were: ROCK CHIP SAMPLING & ASSAYING

9. Dated: 8/29/08 Signature: [Signature]

SUBSCRIBED AND SWORN TO before me, a Notary Public, this 29 day of August 2008

By: Kenneth Puchlik

Notary Public Karen Cisneros

My Commission Expires March 25, 2009

No. of Claims: _____ x \$10 = _____
 Check No.: _____ Init. _____
 Receipt No.: _____
For BLM Use Only

Bureau of Land Management
Arizona State Office
www.az.blm.gov

NOTARY PUBLIC
 KAREN CISNEROS
 717 S River Rd.
 St. George, UT 84790
 My Commission Expires
 March 25, 2009
 STATE OF UTAH

~~AMC 384149~~
AMC 384149

NOTICE OF INTENTION TO HOLD MINING CLAIMS/SITES

When Recorded Return Document to:

Ken Puchlik
1576 Cobblestone Ln
St. George UT 84790

RECEIVED
 BLM, AZ STATE OFFICE
 PHOENIX, ARIZONA
 2007 SEP - 5 A 10: 22
 BLM
 Date
 Stamp

Check here if this is a change of address.

Telephone: 435 4670821

E-mail Address KPP@puchski.net

I (We) intend to hold the claims(s) and/or site(s) listed below for the calendar year 2007 and I (We) have filed or will file a Notice of Intent to Hold in the county where the claim (s) is located.

Reason for filing a Notice of Intent to Hold instead of an assessment work filing (check one):

- Maintenance fee was paid to maintain claim(s) during this assessment year.
- Mill or tunnel sites.
- Claim(s) was located during the current assessment year.
- BLM has deferred assessment work (attach copy of decision granting deferment, or pending petition for deferment including date petition was filed.)

Line No.	AMC NUMBER	CLAIM/SITE NAME	COUNTY RECORDER DATA (if available)	TWP	RNG	SEC
1	384149	PUCH5		40N	1W	sw31
2	384150	PUCH6		40N	1W	sw31
3						
4						
5						
6						
7						
8						
9						
10						

9/20/07 Entered
 for AMC 384149-150

ENTERED IN COMPUTER

RE 9/20/07

NOTICE OF INTENTION TO HOLD MINING CLAIMS/SITES
page 2

BLM
Date
Stamp

RECEIVED
B.L.M. AZ STATE OFFICE

2007 SEP -5 A 10: 22
PHOENIX, ARIZONA

1. State of Arizona, County of Coconino
2. I (Name) Ken Puchlik
3. Reside at (Address) 1576 Cobblestone Lane
City St. George County Wash State UT Zip 84790 being duly sworn, depose and say that I am a citizen of the United States, more than eighteen years of age, that all of the facts set forth in this notice, subject to the provisions and penalties of 18 U.S.C. 1001 pertaining to the filing of false, fictitious, or fraudulent statements with the United States, are true and correct according to the best of my knowledge, information and belief.

4. Owner's name and address (If not shown in Items 1-3 above). _____

5. Date: 8/21/07 Signature: [Signature]

Bureau of Land Management
Arizona State Office
www.az.blm.gov

No. of Claims: 2 x \$10 = 20.00
Check No: 118 Init. SP
Receipt No.: 1562299
For BLM Use Only

NOTICE OF INTENTION TO HOLD MINING CLAIMS/SITES

When Recorded Return Document to:

Ken Puchlik
1576 Cobblestone Ln
St. George UT 84790

RECEIVED
 BLM, AZ STATE OFFICE
 PHOENIX, ARIZONA
 2001 SEP -5 A 10:23
 BLM
 Date
 Stamp

Check here if this is a change of address.

Telephone: 435 467-0821

E-mail Address ~~_____~~ KPP@puchski.net

I (We) intend to hold the claim(s) and/or site(s) listed below for the calendar year 2007, and I (We) have filed or will file a Notice of Intent to Hold in the county where the claim (s) is located.

Reason for filing a Notice of Intent to Hold instead of an assessment work filing (check one):

- Maintenance fee was paid to maintain claim(s) during this assessment year.
- Mill or tunnel sites.
- Claim(s) was located during the current assessment year.
- BLM has deferred assessment work (attach copy of decision granting deferment, or pending petition for deferment including date petition was filed.)

Line No.	AMC NUMBER	CLAIM/SITE NAME	COUNTY RECORDER DATA (if available)	TWP	RNG	SEC
1	372642	Puch1		39N	3W	sw6
2	372643	Puch2		39N	3W	sw6
3						
4						
5						
6						
7						
8						
9						
10						

NOTICE OF INTENTION TO HOLD MINING CLAIMS/SITES
page 2

RECEIVED
BLM ARIZONA STATE OFFICE
2001 SEP -5 A 10: 23
PHOENIX, ARIZONA
BLM
Date
Stamp

1. State of Arizona, County of Mohave

2. I (Name) Ken Puchlik

3. Reside at (Address) 1576 Cobblestone Lane

City St. George County WASH State UT Zip 84796

being duly sworn, depose and say that I am a citizen of the United States, more than eighteen years of age, that all of the facts set forth in this notice, subject to the provisions and penalties of 18 U.S.C. 1001 pertaining to the filing of false, fictitious, or fraudulent statements with the United States, are true and correct according to the best of my knowledge, information and belief.

4. Owner's name and address (If not shown in Items 1-3 above).

5. Dated: Aug 21 07 Signature: [Signature]

Bureau of Land Management
Arizona State Office
www.az.blm.gov

No. of Claims: 2 x \$10 = 20.00
Check No: 113 Init. SPM
Receipt No.: 1562299
For BLM Use Only

This form is available from the Arizona Department of Mines & Mineral Resources and may be reproduced.

United States Department of the Interior

Bureau of Land Management
 BUSINESS & SUPPORT SVCS DIV
 ONE N CENTRAL AVE SUITE 800
 PHOENIX, AZ 85004 -4427
 Phone: (602) 417-9200

Receipt

No: 1562299

Transaction #: 1614030	
Date of Transaction: 09/06/2007	
CUSTOMER:	KENNETH P PUCHLIK 1576 COBBLESTONE LANE ST GEORGE,UT 84790

LINE #	QTY	DESCRIPTION	REMARKS	UNIT PRICE	TOTAL
1	1.00	LOCATABLE MINERALS / MINING CLAIMS-NOT NEW-UNADJUD,ONE AUTH NO. ONLY / MINING CLAIM MONEY RECEIVED (455) CASES: AMC384149/\$40.00	NOI/WAIVER (4)	- n/a -	40.00
TOTAL:					\$40.00

PAYMENT INFORMATION					
1	AMOUNT:	\$20.00	POSTMARKED:	8/31/07 0:00	
	TYPE:	CHECK	RECEIVED:	09/05/2007	
	CHECK NO:	112			
	NAME:	PUCHSKI GEOCONSULTANTS, INC. PO BOX 911062 ST GEORGE UT 84790			
2	AMOUNT:	\$20.00	POSTMARKED:	8/31/07 0:00	
	TYPE:	CHECK	RECEIVED:	09/05/2007	
	CHECK NO:	113			
	NAME:	PUCHSKI GEOCONSULTANTS, INC. PO BOX 911062 ST GEORGE UT 84790			

REMARKS

This receipt was generated by the automated BLM Collections and Billing System and is a paper representation of a portion of the official electronic record contained therein.

SP
536

FORM APPROVED
OMB NO. 1004-0114
Expires: December 31, 2006

MAINTENANCE FEE WAIVER CERTIFICATION

SEE INSTRUCTIONS ON REVERSE

AMC 384149

1. This small miner waiver is filed for the assessment year beginning at noon on September 1, 2007 and ending at noon on September 1, 2008
2. The undersigned and all related parties owned ten or fewer mining claims, mill, or tunnel sites located and maintained on Federal lands in the United States of America on September 1, 2007
3. The undersigned have performed the assessment work **required by law** for each mining claim listed **prior to filing this waiver** and understand that by filing this form; an affidavit of assessment work **must** be recorded by the December 30th following the filing of this waiver.
4. The undersigned understand that if the assessment work obligation has not yet come due under 30 U.S.C. 28 (for those claims in their first assessment year only); a notice of intent to hold reciting this condition **must** be recorded by the December 30th following the filing of this waiver.
5. The undersigned understand that mill and tunnel sites may also be listed upon this waiver and be waived from payment of the maintenance fee; and that a notice of intent to hold for these sites is required to be recorded by the December 30th immediately following the filing of this waiver.
6. The undersigned understand and acknowledge that pursuant to 43 U.S.C. 1212 and 18 U.S.C. 1001; the filing or recording of a false, fictitious, or fraudulent document with the Bureau of Land Management may result in a fine of up to \$250,000, a prison term not to exceed five years, or both.
7. The mining claims, mill or tunnel sites for which this waiver from payment of the maintenance fees is requested are:

CLAIM OR SITE NAME	BLM RECORDATION SERIAL NUMBER
1. PUCH1	372642
2. PUCH2	372643
3. PUCH5	384149
4. PUCH6	384150
5.	
6.	
7.	
8.	
9.	
10.	

The owner(s) (claimants) of the above mining claims and sites are:

Ken Puchlik
(Owner's Name - Please Print)
1576 Cobblestone Lane
(Street or P.O. Box)
St. George VT 84790
(City) (State) (Zip Code)

K.P. Puchlik
(Owner's Signature)

(Owner's Name - Please Print)

(Street or P.O. Box)

(City) (State) (Zip Code)

(Owner's Name - Please Print)

(Street or P.O. Box)

(City) (State) (Zip Code)

(Owner's Signature)

(Owner's Signature)

RECEIVED
BLM AZ STATE OFFICE
2007 SEP -5 A:10:25
PHOENIX, ARIZONA

RE 9/20/07

(Owner's Name - Please Print)	(Owner's Signature)		
(Street or P.O. Box)	(City)	(State)	(Zip Code)
(Owner's Name - Please Print)	(Owner's Signature)		
(Street or P.O. Box)	(City)	(State)	(Zip Code)
(Owner's Name - Please Print)	(Owner's Signature)		
(Street or P.O. Box)	(City)	(State)	(Zip Code)
(Owner's Name - Please Print)	(Owner's Signature)		
(Street or P.O. Box)	(City)	(State)	(Zip Code)

INSTRUCTIONS

1. This certification is made under the provisions of § 1744 of Title 43 and § 28-28k of Title 30 of the United States Code; and the regulations thereunder (43 CFR Part 3830).
2. The claimant(s) **must** fill in the dates in paragraph 1 for the beginning and ending of the assessment year for which this waiver is sought.
3. The claimant(s) **must** fill in the date in paragraph 2 for the beginning of the assessment year for which this waiver is sought.
4. All claim and site names and Bureau of Land Management (BLM) serial numbers **must** be listed for the mining claims, mill sites, and tunnel sites for which the waiver is sought.
5. All owners of the mining claims, mill sites, and tunnel sites and their addresses **must** be given.
6. This waiver form **must** be signed by all the claimants or their designated agent, in original form. If an agent is designated, a notarized designation of agent, signed by all of the claimants with proper address given, **must** be submitted with this waiver.
7. This form **must** be filed no later than September 1st for the upcoming assessment year in the BLM State Office where the mining claims or sites are recorded, or the waiver cannot be granted by the BLM. (Example: to obtain a waiver for the assessment year 2000, which begins at noon on September 1, 1999, you **must** qualify for and file for a waiver no later than September 1, 1999, in the proper BLM State Office).
8. For all mining claims which require assessment work, you **must** record an affidavit of labor on or before the December 30th immediately following the filing of this waiver. For all other mining claims or sites waived, you must record a notice of intent to hold on or before the December 30th immediately following the filing of this waiver.
9. Mill and tunnel sites may also be listed upon this waiver and be waived from payment of the maintenance fee. A notice of intent to hold for these sites is required to be filed by the December 30th following the filing of this waiver.

NOTICE/BURDEN HOURS STATEMENT

The Privacy Act of 1974, *as amended*, and the regulation in 43 CFR 2.48(d) provide that you be furnished the following information in connection with the information required by this certification of waiver from rental fees.

AUTHORITY: 30 U.S.C. 28-28k; 43 U.S.C. 1201, 1457, 1740, and 1744; and 43 CFR 3830.

PRINCIPLE PURPOSE: This information is to be used to verify that the owner(s) (claimants) of a mining claim has complied with 30 U.S.C. 28f and is entitled to perform assessment work in lieu of paying the maintenance fee for the mining claims listed on this form.

ROUTINE USE: (1) Adjudication of the claimant(s) certification of waiver from paying the maintenance fee otherwise required by 30 U.S.C. 28f. (2) Disclosure may be made to appropriate Federal agencies when location is made within the agency's geographic area of responsibility. (3) Information from the record and/or the record will be transferred to the appropriate Federal, State, or local agency, or a member of the public in response to a specific request for pertinent information. (4) Information may also be provided to the Department of Justice or in a proceeding before a court or adjudicative body; or to Federal, State, local or foreign agencies when needed for enforcement of civil or criminal codes or applicable regulations concerning title rights upon the public land.

EFFECT OF NOT PROVIDING INFORMATION: Disclosure of this information is required by 30 U.S.C. 28f and 43 CFR Part 3830 for those qualified claimants wishing to take the small miner waiver allowed. Failure to supply the information required in this form to support the claimants certification of waiver from payment of the otherwise required maintenance fees will result in the waiver being disallowed and the mining claims subject to forfeiture by BLM under 30 U.S.C. 28i.

The Paperwork Reduction Act of 1995 requires us to inform you that this information is being collected to allow the BLM to determine if you qualify for a waiver from the payment of \$100 per mining claim or site maintenance fee established in 30 U.S.C. 28f and the implementing regulations at 43 CFR 3830. A response to this request is required in accordance with the statute to obtain your benefit.

BLM would like you to know that you do not have to respond to this, or any other, Federal agency-sponsored information collection unless it displays a currently valid OMB control number.

Public reporting burden for this form is estimated to average 8 minutes (0.133 hours) per response, including time to review instructions, gathering and maintaining data, and completing and reviewing the form. Direct comments regarding this burden estimate, or any other aspect of this form, to the U.S. Department of the Interior, Bureau of Land Management, (1004-0114) Bureau Information Collection Clearance Officer (WO-630), Mail Stop 401 LS, 1849 C St, N.W., Washington, D.C. 20240.

FOR OFFICIAL USE ONLY

PHOENIX, ARIZONA

2007 SEP -5 A 10: 23

RECEIVED
BLM, AZ STATE OFFICE



Kenneth Puchlik
1576 Cobblestone Ln
Saint George UT 84790



RECEIVED
B.L.M. AZ STATE OFFICE

2007 SEP -5 A 10: 23

PHOENIX, ARIZONA



Bureau of Land Management
One North Central Ave
Suite 300
Phoenix AZ 85004-4427

NOTICE!!

These documents have been scanned!

Do not place un-scanned documents beneath this notice!

Do not remove this notice from this file!

GPO Jacket No. 560-102
Print Order 61540
Rise Business Services, LLC
Job=AZ15 5/28/2019



Box Number= AZ15089



Claim Begin-End: AMC384149-AMC384150

5 Miscellaneous



AZ15089-7

AMC383320-AMC384443

.....

Ken Puchlik
1576 Cobblestone Ln. St. George UT 84790 USA
Phone 01-435-656-0366 fax 656-8687 email: kpp@puchski.net

6/22/2007

To Whom it may concern:

Please record the enclosed 2 instruments related to 2 mining claims

Thank you in advance

Ken Puchlik



RECEIVED
B.L.M. AZ STATE OFFICE
2001 JUN 27 A 8:40
PHOENIX, ARIZONA

AMC 384130

.....

NOTICE!!

These documents have been scanned!

Do not place un-scanned documents beneath this notice!

Do not remove this notice from this file!

GPO Jacket No. 560-102
Print Order 61540
Rise Business Services, LLC
Job=AZ15 5/28/2019



Box Number= AZ15089



Claim Begin-End: AMC384149-AMC384150

6 Location Notices-Amendments and Supporting Documents



AZ15089-7 AMC383320-AMC384443

MINING CLAIM STATUS REPORT

MTP CHECKED BY _____
GEO CHECKED BY _____

LEAD SERIAL NO. AMC 384149 THROUGH AMC 384150

# <u>2</u> LODE	LOCATION FEE @ \$30 =	\$ <u>60.00</u>
# _____ PLACER	PROCESSING FEE @ \$15 =	\$ <u>30.00</u>
# _____ ASSOCIATION PL	MAINTENANCE FEE @ \$125 =	\$ <u>250.00</u>
# _____ MILL SITE	OVERAGE	\$ _____
# _____ TUNNEL SITE	SHORTAGE	\$ _____
	OTHER FEES	\$ _____
ENOUGH LOCATORS	TOTAL	\$ <u>340.00</u>

YES [] NO []

OVER-THE-COUNTER [] MAIL [] TIMELY FILED: YES [] NO []

LEGAL DESCRIPTION: T 40N R 21W SEC 31
T _____ R _____ SEC _____
T _____ R _____ SEC _____
T _____ R _____ SEC _____

BLM [] FOREST SERVICE [] _____ SUBJ TO PL 359: YES [] NO []

WILDERNESS AREA: NO [] YES [] _____

SPLIT ESTATE: SX [] PX [] SRHA [] OTHER [] _____ N/A []
PROPER NOTICE FILED IF LOCATED ON SRHA LANDS-YES [] NO [] N/A []

RECONVEYED MINERALS ON BLM LANDS REQUIRE OPENING ORDERS
FROM 1944 TO 1993. OPEN TO ENTRY ON: _____ N/A []

COMMENTS/STATUS: VOID [] PARTIALLY VOID [] PVT MINERALS []
WITHDRAWN LANDS [] OTHER [] _____

Claimant acknowledges that portions of the following claim(s) site(s) may be void or voidable. _____

Signature of claimant

FINAL ADJUDICATION 03 DATE 3/4/08

AMC 384149

Kenneth Puchlik
1576 cobblestone Lane
St, George, UT 84790
(435) 467-0821

3 August 2007

BLM
One North Central suite 800
Phoenix AZ 85004

RE: Amendments to AMC 384149/384150

Attached are amendments to the Puch5 and Puch6 claims in T40N, R1W. The original notice was in error in listing the location as being in R21W.

I spoke to a Tony in your office advising him that the amendment was forthcoming. I understand that the processing fee is \$10. (enclosed)

Thank you in advance



Ken Puchlik

AMC 384149

RECEIVED
B.L.M. AZ STATE OFFICE
2007 AUG 15 A 8:38
PHOENIX, ARIZONA

ENTERED INTO COMPUTER
3/4/08 AB

United States Department of the Interior
 Bureau of Land Management
 BUSINESS & SUPPORT SVCS DIV
 ONE N CENTRAL AVE SUITE 800
 PHOENIX, AZ 85004 -4427
 Phone: (602) 417-9200

Receipt

No: 1544595

Transaction #: 1595985	
Date of Transaction: 08/15/2007	
CUSTOMER:	KENNETH PUCHSKI 1576 E COBBLESTONE LANE ST GEORGE, UT 84790

LINE #	QTY	DESCRIPTION	REMARKS	UNIT PRICE	TOTAL
1	1.00	LOCATABLE MINERALS / MINING CLAIMS-NOT NEW-UNADJUD, ONE AUTH NO. ONLY / MINING CLAIM MONEY RECEIVED (455) CASES: AMC384149/\$20.00	AMEND (2)	- n/a -	20.00
TOTAL:					\$20.00

PAYMENT INFORMATION					
1	AMOUNT:	\$10.00	POSTMARKED:	N/A	
	TYPE:	CHECK	RECEIVED:	08/15/2007	
	CHECK NO:	1135			
	NAME:	PUCHLIK, KENNETH P 1576 E COBBLESTONE LANE ST GEORGE UT 84790			
2	AMOUNT:	\$10.00	POSTMARKED:	N/A	
	TYPE:	CHECK	RECEIVED:	08/15/2007	
	CHECK NO:	1136			
	NAME:	PUCHLIK, KENNETH P 1576 E COBBLESTONE LANE ST GEORGE UT 84790			

REMARKS

This receipt was generated by the automated BLM Collections and Billing System and is a paper representation of a portion of the official electronic record contained therein.

Amendment to AMC 384149

LOCATION NOTICE FOR LODE MINING CLAIM

NOTICE IS HEREBY GIVEN that the PUCH5

_____ lode mining claim has been located

by Ken Puchlik whose current mailing

address is 1576 Cobblestone Lane

St. George UT 84790

The general course of this claim is North-South and it is situated in Coconino

County, Arizona. This claim is 1500 feet in length and 600 feet in width. This claim runs

from the location monument on which this location notice is posted approximately 10 feet in a

North direction to the North end line and 1490 feet in a South direction to the

South end line. This claim is marked by six monuments, one at each corner and one at the center of each end line of the claim.

The location monument on which this notice is posted is situated within Section 31, Township 40N

_____, Range 1W, Gila Salt River Base and Meridian, Arizona and this claim encompasses portions of the following quarter section (s), section (s), Township (s) and Range (s) SW 1/4 cor Sec 31

T40N, R1W


Gila Salt River Base and Meridian, Arizona.

The locality of this claim with reference to some natural object or permanent monument and additional information

(if any) concerning its locality are as follows: From brass monument at SW cor 31

go 2260 ft north, then 1063' east to claim monument

DATED AND POSTED on the ground this 10 day of June, 2007

LOCATOR (s) Ken Puchlik 

RECEIVED
B.L.M. AZ STATE OFFICE
2001 AUG 15 A 8:37
PHOENIX, ARIZONA
BLM
Date
Stamp

Form MCF100
Revised July 2005

2260 feet, 0° (True)

5317AT

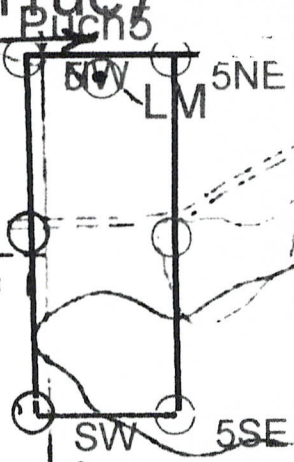
SW Cor Sec
31, T40N,
R1W

1063'

5385

5350T

Location Map of the Puch5 Mining
Claim, Coconino Co. AZ



Groves
Pit

PHOENIX, ARIZONA

2007 AUG 15 A 8:37

RECEIVED
B.L.M. AZ STATE OFFICE

5300

5400T

5355

LOCATION NOTICE FOR LODE MINING CLAIM

NOTICE IS HEREBY GIVEN that the PUCH 5 (FIVE)
_____ lode mining claim has been located
by Ken Puchlik whose current mailing
address is 1576 Cobblestone Lane
St. George UT

RECEIVED
BLM, AZ STATE OFFICE
2007 JUN 27 A 8:40
PHOENIX, ARIZONA
BLM
Date
Stamp


The general course of this claim is North-South and it is situated in Cocohino
County, Arizona. This claim is 1500 feet in length and 600 feet in width. This claim runs
from the location monument on which this location notice is posted approximately 10 feet in a
North direction to the North end line and 1490 feet in a South direction to the
south end line. This claim is marked by six monuments, one at each corner and one at the center of each
end line of the claim.

The location monument on which this notice is posted is situated within Section 31, Township 40N
_____, Range 21 W, Gila Salt River Base and Meridian, Arizona and this claim encompasses portions
of the following quarter section (s), section (s), Township (s) and Range (s) SW 1/4 Cor Sec 31
T40N, R21W

Gila Salt River Base and Meridian, Arizona.

The locality of this claim with reference to some natural object or permanent monument and additional information
(if any) concerning its locality are as follows: From brass monument at SW cor 31
2260' North then 1063' to claim monument.

DATED AND POSTED on the ground this 10 day of June, 2007.

LOCATOR (s) Ken Puchlik 

Form MCF100
Revised July 2005

AMC 384149

2260 feet, 0° (True) 1063, 90°

p5nw LM p5ne

5385

PUCH5

p5sw p5se

SW Cor Sec 31,
T40N, R21W

Groves
Pit

RECEIVED
B.L.M. AZ STATE OFFICE
2001 JUN 27 A 8:40
PHOENIX, ARIZONA

5350T

Location Map of the Puch 5
Mining Claim, Coconino Co.
AZ

AMC 384149

Amendment to AMC 384150

LOCATION NOTICE FOR LODE MINING CLAIM

NOTICE IS HEREBY GIVEN that the PUCH 6

_____ lode mining claim has been located

by Ken Puchlik whose current mailing

address is 1576 Cobblestone Ln

St. George VT 84790

The general course of this claim is North-South and it is situated in Coconino

County, Arizona. This claim is 1500 feet in length and 600 feet in width. This claim runs

from the location monument on which this location notice is posted approximately 10 feet in a

North direction to the North end line and 1490 feet in a South direction to the

South end line. This claim is marked by six monuments, one at each corner and one at the center of each end line of the claim.

The location monument on which this notice is posted is situated within Section 31, Township 40N

_____, Range 1 W, Gila Salt River Base and Meridian, Arizona and this claim encompasses portions

of the following quarter section (s), section (s), Township (s) and Range (s) SW 1/4 cor Sec 31


T40N R1W

Gila Salt River Base and Meridian, Arizona.

The locality of this claim with reference to some natural object or permanent monument and additional information

(if any) concerning its locality are as follows: From brass monument at SW cor Sec 31 go 2260 ft North, then 1663 east to claim monument

DATED AND POSTED on the ground this 10 day of June, 2007

LOCATOR (s) Ken Puchlik 

RECEIVED
B.L.M. AZ STATE OFFICE
PHOENIX, ARIZONA
2007 AUG 15 A 8:37
BLM
Date
Stamp

Form MCF100
Revised July 2005

2260 feet, 0° (True)

1663 FT

SW Cor Sec
31, T40N,
R1W

Location Map of the Puch 6 Mining Claim, Coconino Co. AZ

5328T

5300

RECEIVED
B.L.M. AZ STATE OFFICE

2001 AUG 15 A 8:31

PHOENIX, ARIZONA

36

5317AT

LM

6nw Lmp6ne

53851

Grove
Pit

PUCH6

6sw p6se

5296AT

LOCATION NOTICE FOR LODE MINING CLAIM

NOTICE IS HEREBY GIVEN that the PUCH 6 (six)

_____ lode mining claim has been located

by Ken Puchlik whose current mailing

address is 1576 Cobblestone Lane

St. George UT

RECEIVED
B.L.M. AZ STATE OFFICE.
2001 JUN 27 A 8:40
PHOENIX, ARIZONA
BLM
Date
Stamp

The general course of this claim is North-South and it is situated in Cochino

County, Arizona. This claim is 1500 feet in length and 600 feet in width. This claim runs

from the location monument on which this location notice is posted approximately 10 feet in a

North direction to the North end line and 1490 feet in a South direction to the

South end line. This claim is marked by six monuments, one at each corner and one at the center of each end line of the claim.

The location monument on which this notice is posted is situated within Section 31, Township 40N

_____, Range 21 W, Gila Salt River Base and Meridian, Arizona and this claim encompasses portions

of the following quarter section (s), section (s), Township (s) and Range (s) SW 1/4 Cor Sec 31

T40N, R21W


Gila Salt River Base and Meridian, Arizona.

The locality of this claim with reference to some natural object or permanent monument and additional information

(if any) concerning its locality are as follows: From brass monument at SW cor 31

2260 North then 1663 to claim monument

DATED AND POSTED on the ground this 10 day of June, 2007

LOCATOR (s) Ken Puchlik 

Form MCF100
Revised July 2005

AMC 384150

2260 feet, 0° (True)

1663 90°

6nw

LM

p6ne

Mrk27

5385

GROVE
Pit

PUCH6

PHOENIX ARIZONA

2001 JUN 27 A 8:40

RECEIVED
B.L.M. AZ STATE OFFICE

6sw

SW Cor Sec 31,
T40N, R21W

5350

Location Map of the Puch 6
Mining Claim, Coconino Co.
AZ

ANC 384150

Input Parameters for Geographic Report with Land

System Id = CR

Admin State = AZ

Geo State =

Casetype Begins With

Case Disp Txt = AUTHORIZED, PENDING

Mer Twp Rng = 14 0400N 0010W

Section = 031

Mtrs =

Commodity =

Commodity Txt =

Pending Org =

Pend Org Decode =

Total Rows Returned: 3

RUN TIME: 03:03 PM

UNITED STATES DEPARTMENT OF INTERIOR
BUREAU OF LAND MANAGEMENT
GEOGRAPHIC REPORT WITH LAND
Sorted by Serial Number

RUN DATE: 03/04/2008
Page 1 of 1

Adm State: AZ

Serial Number: AZA 033894
Total Case Acres: 5.000

<u>Casetype</u>	<u>Case Disp</u>	14	0400N	0010W	<u>Sect</u>	<u>Sur Typ</u>	<u>Sur Num</u>	<u>Suff</u>	<u>Subdivision</u>	<u>Act Pend</u>
361113	AUTHORIZED				031	ALIQ			NESW;	

Serial Number: AZA 034450
Total Case Acres: 5.000

<u>Casetype</u>	<u>Case Disp</u>	14	0400N	0010W	<u>Sect</u>	<u>Sur Typ</u>	<u>Sur Num</u>	<u>Suff</u>	<u>Subdivision</u>	<u>Act Pend</u>
360413	AUTHORIZED				031	ALIQ			NESW;	

Serial Number: AZAR 0032478
Total Case Acres: 1.000

<u>Casetype</u>	<u>Case Disp</u>	14	0400N	0010W	<u>Sect</u>	<u>Sur Typ</u>	<u>Sur Num</u>	<u>Suff</u>	<u>Subdivision</u>	<u>Act Pend</u>
285002	AUTHORIZED				031	ALIQ			NWNE,S2NE,E2SE;	

